SuperOS

GC
974.4
W15a
1852085

REYNOLDS HISTORICAL
GENEALOGY COLLECTION

3 1833 00864 4095

4.4
5a
52085

.4
a
2085

ATLAS OF

Massachusetts.

COMPILED UNDER THE DIRECTION OF

O. W. WALKER, C.E.

Assistance rendered by more than One Hundred prominent Civil Engineers and Surveyors, referred to on Page 3

PUBLISHED BY GEO. H. WALKER & CO. 160 TREMONT ST.
BOSTON, MASS.

Copyrighted 1891, by Geo. H. Walker & Co. Boston

1891

1852085

PREFACE.

It is now more than ten years since we determined to publish an atlas of Massachusetts. This determination was brought about by the numerous calls we were receiving for such a work. During this time we have continuously employed a force of engineers surveying in different parts of the State for local atlases, which have been published in nineteen volumes, and we have issued road maps covering nearly the whole State; consequently, we were in possession of a great amount of important material when, more than two years ago, we entered upon the actual work of compiling the plans for this atlas.

The state plates in the atlas are based on the United States coast and Geodetic survey, the Borden survey, and the Geological survey by the United States and the State of Massachusetts.

The city maps have been, in most cases, prepared by the engineers whose names appear on them, and they have revised the final proof.

Following, is a partial list of the civil engineers and surveyors who have rendered important assistance. Tracings of the original plans and proofs from the final engravings have been submitted to them. All have cheerfully contributed their expert information, as well as the use of their private plans and much important data.

Chas. A. Allen, Worcester.
Hiram Allen, Webster.
Richard A. Arms, Deerfield.
Frederic T. Bailey, Scituate.
Wm. K. Bailey, Lexington.
Amos M. Baldwin, Great Barrington.
E. P. Ball, Palmer.
Quincy Bicknell, Hingham.
L. P. Blood, Pepperell.
Philip D. Bordeu, Jr., Fall River.
C. E. C. Breck, Milton and Boston.
Fred Brooks, Boston.
Elbridge L. Brown, Brockton.
W. H. H. Bryant, Pembroke.
L. B. Caswell, Athol.
H. J. Clark, Webster.
Frank P. Cobb, Chicopee.
Geo. A. Craig, & Son, Spencer.
F. S. Curtis New Haven, Conn.
J. H. Curtis, Boston.
Luther Dane, Newburyport.
J. N. Darling, Milford.
E. E. Davis, Northampton.
Thomas W. Davis, Boston.
E. P. Dawley, Providence, R. I.
Chas. J. Day, Greenfield.
John T. Desmond, Haverhill.
A. B. Drake, New Bedford.
Jedediah Dwelley, Hanover.
J. W. Earle, Dighton.
Chas. D. Elliot, Somerville.
Caleb Ellis, Norwood.
John W. Ellis, Woonsocket, R. I.
Geo. E. Evans, Lowell.
F. H. Fleming, North Adams.
H. G. Ford, Marshfield.
C. J. Frost, Framingham.
Alexis H. French, Brookline.
Chas. W. Gay, Lynn.
C. A. Goodrich, Lunenburg.
J. O. Goodwin, Medford and Arlington.
Aaron Greenwood, Gardner.
Noah Hammond, Mattapoisett.
Isaac K. Harris, Lynn.
G. F. Hartshorne, Woburn.
Josiah A. Haskell, Beverly.
L. M. Hastings, Cambridge.
E. B. Hayward, Easton.
Fred M. Hersey, Hingham.
Arthur Hodges, Boston.
C. H. Holmes, Plymouth.
Chas. W. Howland, Rockland.
Frank P. Johnson, Waltham.
Thomas Keith, East Bridgewater.
George A. King, Taunton.
A. W. Locke, North Adams.
John S. Loring, Duxbury.
Wm. J. Luther, Attleborough.
Arthur D. Marble, Lawrence.
W. E. McClintock, Boston.
A. C. Moore, Southbridge.
J. W. Morrison, Boston.
Henry Morse, Marlborough.
Geo. A. Murdock, Pittsfield.
Andrew Nichols, Danvers.
J. W. Nourse, Ipswich.
Albert F. Noyes, Newton.
Bonum Nye, North Brookfield.
Harold Parker, Clinton.
Howard Perkins, Mansfield.
A. L. Plimpton, Boston.
Calvin W. Pool, Rockport.
Daniel Pratt, Uxbridge.
H. A. Pratt, Shelburne.
Chas. A. Putnam, Salem.
Geo. A. Putnam, Rutland.
Quincy L. Reed, Weymouth.
C. F. Sayles, Adams.
C. W. S. Seymour, Hingham.
Chas. M. Slocum, Springfield.
N. Spofford, Haverhill.
W. C. Stevens, Melrose.
Geo. S. Stone, Ashland.
J. H. Stubbs, Chelsea.
W. H. Tappan, Manchester.
L. F. Thayer, Westfield.
M. M. Tidd, Boston.
Frank L. Tibbetts, Somerville.
J. C. Torrey, Whitman.
Daniel N. Tower, Cohasset.
Chas. T. Walcott, Greenfield.
Alexander Walker, Williamstown.
E. Walther, Holyoke.
Winslow L. Webber, Gloucester.
G. A. Wetherbee, Malden.
Warren B. Wheeler, Fitchburg.
H. T. Whitman, Quincy and Boston.
Geo. M. Whitney, Winchendon.
W. W. Wight, Natick.
A. E. Wood, Concord.
Woods & Rugg, Worcester.
W. H. Wright, Easthampton.

The local historians, town clerks and other town and city officials and many private citizens have contributed local names and other important information that it would have been utterly impossible for us to obtain without their co-operation. We desire to testify to the great interest that the people in all parts of the State have taken in the enterprise, and to the cordial manner in which they have assisted our engineers in obtaining required information at all times.

This work in its completed form represents a new departure in atlas work. It is designed for popular use, and not for any special profession. The information it contains represents a vast amount of labor, the design being to represent as many of the important features and localities as possible without giving the maps a crowded appearance. The original scope of the work has been enlarged and extended until the present limit is reached.

The finished maps will be found as near perfect, both in design and detail, as it is possible for a work of this kind to be. No limit of time or expense has been put upon the work of compilation or revision. As an illustration of the difficulties encountered, reference might be made to the crossings of the railroads by the public roads. The number of these crossings is exceedingly large, and the difficulty of getting correct information regarding each one is no light task. Again the labor of obtaining information regarding the quality of each road in the State has proved almost endless, as one may easily believe by referring to any of the maps and noticing the great number shown on each; and as there was no absolute standard by which to judge them, it became necessary to establish a standard for each town. This feature of the work is a very important one, for by this method people not familiar with the roads of any town may select those that are the best in that town.

After the plans were made and revised, final proofs were taken from the engravings and submitted to our correspondents for examination and revision. Of these correspondents, at least one was located in each town of the State. It is not claimed that there are no errors in these maps, but that they are far more correct than in any atlas of this or of any other State in this country, although the matter contained is many times greater.

The Index has been carefully compiled and arranged for the convenience of all. It is a necessity in such a work.

The plans were finely engraved and carefully printed by expert engravers and printers, in our lithographic establishment, under our personal supervision.

The coloring is new and original, and will be found a great improvement over all previous works of this kind. It is clear and clean, and does not obliterate other features of the work.

The paper was made especially for this purpose by one of the acknowledged leaders in that great industry. It is a Bond paper that will be found adapted to resist reasonable use for many years. The bindings are all neat and substantial.

We trust the thoroughness of the work in every department will commend itself to all.

GEO. H. WALKER & CO.

160 TREMONT ST., BOSTON.

MASSACHUSETTS ATLAS. INDEX.

East Bridgewater P.O., Bridgewater, 260
East Brookfield P.O., Worcester, 264
East Lee P.O., Lee, 210
East Lexington P.O., Lexington, 51
East Littleton Sta., Westford, 18
East Longmeadow P.O., Longmeadow, 280
East Lynn Sta., Lynn, 54
East Mansfield P.O., Mansfield, 251
East Marshfield Sta., Marshfield, 223
East Middleborough, Middleborough, 230
East Milton P.O., Milton, 54
East Monument, Barnstable, 258
East Mountain, Belchertown, 264
East Norfolk P.O., Norfolk, 248
East Northfield, Northampton, 256
East Norton, Norton, 251
Eastondale P.O., Easton, 260
Easton Town & P.O., North Co., 2 maps, 260
East Otisfield P.O., Otisfield, 259
East Otis, Otis, 258
East Pembroke P.O., Pembroke, 260
East Pepperell P.O., Pepperell, 38
East Phillipston, Phillipston, 256
East Point, Nahant, 54
East Pond, Greenwich, 263
East Pond, New Marlborough, 252
East Pond, Northbridge, 264
East Pond P.O., Princeton, 256
East Rock, Great Barrington, 252
East Rock, Granville, Hampden, 280
East Sandwich P.O., Sandwich, 264
East Saugus P.O., Saugus, 54
East Sharon P.O., Sharon, 255
East Smithfield P.O., Smithfield, 265
East Sudbury Station, Sudbury, 50
East Sutton, Sutton, 262
East Taunton P.O., Taunton, 247
East Templeton P.O., Templeton, 260
East Village, Amherst, 262
East Village, Webster, 256
Eastville, Easton, 260
Eastville, Lancaster, 264
East Walpole P.O., Walpole, 248
East Wareham P.O., Wareham, 261
East Watertown P.O., Watertown, 54
East Washington Pond, Sterling, 262
East Weare, Westport, 261
East Weare, 4th P.O., Weymouth, 60
East Whately P.O., Whately, 262
East Windsor P.O., Windsor, 265
Eaton Lake, Hopkinton, 264
Eddy Pond, Auburn, 256-258
Edgartown Pond, Middleborough, 260
Edgartown Great Pond, Edgartown, 267
Edgartown Harbor, Edgartown, 267
Edgartown Sandy Neck, Barnstable, 258
Edgartown Town and P.O., Edgartown, 267
Edgeworth No. 2, Malden, 54
Edmund Hill, North Brookfield, 263
Edwards Mill, 262
Eel Pond, Edgartown, 2
Eel Pond, Falmouth, 2
Eel Pond, Mattapoisett, 2
Eel Pond, Nantucket, 2
Eel River, Plymouth, 221
Egg Rock Point, 2
Egremont Town P.O., Egremont, 32
Egremont Town, Berkshire, 240
Eight P.O., Somerset, 21
Elbow Pond, Lee, 210
Elbow Pond, Lenox, 210
Elbow Pond, Plymouth, 221
Elbow Pond, Sharon, 255
Elder Pond, Chatham, 259
Eldridge Pond, Rochester, 261
Elgin, Lancaster, 264
Elias Sta., Newton, 54
Elizabeth Islands, 267
Elizabeth Islands, Gosnold, 267
Elkhorn Pond, Sharon, 255
Ellenwood Pond, 262
Ellis Brook, Yarmouth, 2
Ellis Lake, Athol, 259
Ellis Mill, Williamsburg, 266
Ellis Pond, Boston, 49
Ellis Pond, Plymouth, 221
Ellis P.O., Norwood, 250
Ellis Pond, Plymouth, 221
Ellsworth Lake, Plymouth, 221
Elm Brook, Northampton and Belchertown, 256
Elmdale, Edgartown, 267
Elmer Brook, South Hadley, 262
Elm Grove P.O., Lakeville, 2
Elmwood, Dedham, 251
Elmwood, Holyoke, 262
Elms and P.O., East Bridgewater, 260
Elwell Brook, Warwick, 265
Elw Island, Nantucket, 267
Emerson Brook, Salisbury, 265
Emerson Hill, Webster, 256
Emerson Pond, Webster, 256
Emery on Brook, Ipswich, 265
Emery Pond, Chesham, 262
Endicott Lake, Dedham, 251
Enfield Town, P.O. and Hampshire Co., 265-267
Enterprise Brook, Falmouth, 2
Entrance Rock, Gosnold, 267
Epping Steam Factory, Hampshire Co., 265
Epsom Mill, Lexington, 54
Erving Town and P.O., Franklin Co., 256
Essex Bank, Ipswich, 265
Essex Falls, Ware, 262
Essex Town and P.O., Essex Co., 265
Estes Brook, Ashfield, 262
Estey Mill, Worcester, 264
Ethel Mt., Mount Washington, 250
Etnaville, Rumford, 251
Everett Mill, Dedham, 251
Everett Mt., Mount Washington, 250
Everettville, Middleborough, 260
Ewer Brook, Northampton, 256
Ice Lake Pond, Tyngsborough, 264

Facing Hills, Hampden and Hampshire Co., 256
Factory Brook, Ludlow, 280
Factory Brook, Middlefield, 242
Factory Village, Cromfield, 256
Factory Village, Middlefield, 242
Factory Village, Newbury, 265
Fairfield P.O., Russell, 256, 280
Fairhaven Bay and Hill, Clarendon, 2
Fairhaven Town and P.O., Bristol Co., 255
Fairmount, Dedham, 251
Fairmount Hill, Hyde Park and Milton, 251
Fairmount Hill, Middlesex Co., 54
Fall Brook, Berkshire, 235, 247
Fall Brook, Middlefield, 242
Fall Brook, Southborough, 260
Fall Brook, Royalston, 262
Fall Hill, Granby, 256
Fall Hill Brook, Granby, 256
Fall River, Franklin Co., 256
Fall River, Forest Hill, 242, 243
Fall River, town and P.O., Bristol Co., 254, 255, 247
Falls Pond, North Attleborough, 247
Falls Village, North Attleborough, 254
Falmouth Harbor and Hill, Falmouth, 2
Falmouth Heights P.O., Falmouth, 2
Falmouth, Town & P.O., Barnstable Co., 259, 2
Fanning Brook and Bed, Worcester Co., 264
Fannon Brook, Stow, 54
Farley Brook, Chelmsford, 262
Farley Pond, Ashby, 262
Farmers Sta., Greenfield, 256
Farmersville, Needham, 251
Farm Hill, Marlborough, 50
Farm Hill, Somerville, 54
Farmington River, Berkshire and Hampden Co., 247, 251
Farm Neck, Cottage City, 267
Farm Pond, Cottage City, 267
Farm Pond, Framingham, 50
Farm Pond, Hopkinton, 264
Farm Street Sta., Medfield, 251
Farnham Hill, Easthampton, 256
Farnham Sta., Chesham, 259
Farnsworth Brook, Groton, 262
Farrar Hill, P.O., Lancaster, 264
Farrington Sta., Lancaster, 264
Farr Lake, Holliston, 264
Fatty Pond, Auburn, 256-258
Faulkner Sta., Medfield, 251
Faunce's Corner, Dartmouth, 2
Fawn Lake, Bedford, 54
Fawn Pond, Plymouth, 221
Fay Mt., Westborough, 260
Fayville P.O., Southborough, 50
Fefer Mt., Williamsburg, 266
Fearings Pond and Hill, Plymouth Co., 221, 222
Federal Pond, Plymouth Co., 221
Feeding Hills P.O., Agawam, 269
Felchville Sta., Reading, 54
Felix P.O., Athol, 259
Fenner Brook, Leverett, 256
Fenner Brook, Pittsfield, 262
Fernandes, Bridgewater, 260
Fernside, Medford, 251
Ferry Hill Highway, Lancaster, 264
Ferry on Lake, Lancaster, 264
Ferry No. 1 of Boston, 49
Fields Cor. Sta., Boston, 49
Fields Hill, Granby, 256
File Brook, Florida, 262
Filley Mt., Alford, 259
Fina Brook, Rockland, 255
Fine Brook, Kingston, 260
Fine Brook, Wheatley, 262
Fine Pond, Wheatley, 262
Fisherville Mill, Grafton, 264
Fish Hill, New Salem, 259
Fishing Brook, Haverhill, 265
Fish Island, New Bedford, 255
Fish Pond, Blackstone, 264
Fish Pond, Plymouth, 221
Fiskdale P.O., Sturbridge, 262
Fisk Pond, Sturbridge, 262
Fitchburg District Map, 264
Fitchburg, Town and P.O., Worcester Co., 270-271
Fitchburg R. R., 38, 39, 49, 262, 264, 270, 271
Fitch Hill, 262
Fitch Mt., Athol, 259
Five Corners, Blackstone, 264
Five Corners, Middleborough, 260
Five Tangoed Pond, Nantucket, 267
Five Mile River, Worcester Co., 262
Five Mile Pond, Plymouth, 221
Fiver Pound Island, Gloucester, 267
Flag Pond, Worcester Co., 262
Flag Meadow Brook, Middlesex Co., 54
Flagg Pond, Heath, 255
Flat Brook, Ware, 262
Flat Hill, Lunenburg, 262
Flat Hill, Southampton, 256
Flat Hill, Spencer, 262
Flat Pond, Rockport, 265
Flat Pond, Sandwich, 264
Flat Pond, Boston, 251
Flat Pond, Lancaster, 264
Flat Swamp, Dedham, 251
Flax Pond, Lynn, 54, 55
Fletcher Brook, Middleborough, 260
Fletcher Pond, Middleborough, 260
Florence P.O., Northampton, 256
Flushing Town and P.O., Berkshire Co., 247
Flower Hill, Warwick, 265
Flower Pot Island, Gloucester, 267
Foot Village, Fall River, 254
Fluxbury Mill and Pond, Middlesex Co., 54
Flying Point, Marblehead, 51
Folger Brook, Nantucket, 267
Folgers Hill, Nantucket, 267
Folly Brook, Andover and Rutland, 262
Folly Cove, Rockport, 265
Folly Hill, Gloucester, 267
Folly Pond, Gloucester, 267
Fond du Lac, Westport, 261
Foster, Southampton, 256
Foss Pond, Lee, 210
Foster Hill, Quincy, 54
Foundskill, Middlefield, 242
Foster Hill, Dunstable, 262
Foster Hill, Leicester, 264
Foster Pond, Foxboro, 251
Foster Pond, Sandwich, 264
Foss, Village P.O., Westfield, 268
Fosdell Pond, Lancaster, 264
Fort Hill, 39, 262, 270, 271
Fort Meadow, Hudson, 262
Fort Pond, Nantucket, 267
Fort Rock, Nantucket, 267
Fort Pond, Orleans, 2
Fort Pond Island, 2
Fort Pond, Littleton, 2
Fort Pond Brook, Monmouth and Acton, 262
Fort River, 262
Fosdick Mill, Quincy, 267
Foulton Hill, 262
Foster Brook, Gardner, 256
Foster Hill, Northfield, 262
Fosters Pond, Andover, 262
Foundry Pond, Lynn, 54
Foundry Valley, Chelsea, 251
Four Brook, Lancaster, 264
Four Mile Brook, Scituate, 256
Four Mile Pond, Scituate, 256
Four Ponds, Concord, 262
Four Ponds, Lancaster, 264
Four Ponds, Sudbury, 262
Four Ponds, Weston, 262
Four Rock, Gosnold, 267
Fowl Meadow, Newton, 251
Fowl Pond, Blackstone, 264
Fowl Pond, Hopkinton, 264
Fowl Pond, Milford, 264
Fowl Pond, Sharon, 255
Fowl Pond, Sudbury, 262
Fowl Pond, Wayland, 262
Fowl Pond, Wrentham, 251
Fox Brook, Bridgewater, 260
Fox Brook, Dedham, 251
Fox Brook, Hanover, 260
Fox Brook, Pembroke, 260
Fox Brook, Plymouth, 221
Fox Brook, Scituate, 256
Fox Brook, Weymouth, 260
Fox Hill, Bridgewater, 260
Fox Hill, Newton, 251
Fox Hill, Westborough, 260
Fox Hill Brook, Westborough, 260
Fox Hill Pond, Westborough, 260
Fox Hill Village, Westborough, 260
Fox Hills, Cohasset, 260
Fox Hills, Weymouth, 260
Fox Hills, Wrentham, 251
Fox Hill Village, Westborough, 260
Fox Island, Wareham, 261
Fox Pond, Lancaster, 264
Fox Pond, Lee, 210
Fox Pond, Plymouth, 221
Fox Pond, Wrentham, 251
Fox Rock, Gosnold, 267
Fox Run, Lee, 210
Fox Run, Westfield, 268
Fox Run, Westport, 261
Fox Run, Worcester, 264
Fox Run Brook, Worcester, 264
Fox Run Pond, Worcester, 264
Foxboro Town and P.O., Norfolk Co., 251
Foxborough Pond, Foxboro, 251
Foxdale, Worcester, 264
Foxes Brook, Rockdale and Franklin Co., 254
Foxes Brook, Norfolk Co., 255
Framingham Town and P.O., Middlesex Co., 50
Framingham Centre, Framingham, 50
Framingham Junction, Framingham, 50
Framingham Sta., Framingham, 50
Framingham Sta., Middlesex Co., 50
Framingham Sta., Worcester Co., 264
Francis Hill, Middlesex Co., 50
Franklin Brook, Dedham, 251
Franklin Park P.O., Boston, 54
Franklin Sta., Dedham, 251
Franklin Sta., Norfolk Co., 248
Franklin Sta., Worcester Co., 264
Frary Mt., Leverett, 262
Freeland Brook, Westfield, 268
Freemans Brook, Webster, 256
Freemans Pond, Webster, 256
Free Masons, Sandisfield, 242
French Brook, Dedham and Wellesley, 251
French Brook, Hopkinton, 264
French Brook, Sutton, 262
French Brook, Worcester, 264
French Brook, Wrentham, 251
French Watering Place, Foxboro, 251
French Pond, Dedham, 251
French Pond, 61, 262, 264, 270, 271
French Pond, Hopkinton, 264
French Pond, Lancaster, 264
French Pond, Sharon, 255
French Pond, Sutton, 262
French Pond, Wrenham, 251
French Pond, Worcester, 264
French Pond, Worcester, 264
French Pond, Worcester, 264

Manville, Rescrvoir, and V. Letterier 101
Maplewood P.O., Bells, and Fossil, Plymouth 102
Marshall Hill, Lynn, 54
Marshfield Pond, Grand Harrington, 93
Marshfield Town and P.O., Brand 67, 146, 155
Massachusetts Avenue and Pine, Belmont, 146
Marblehead Harbor, 56, 58
Marblehead Neck & Light, Marblehead, 56, 57, 58
Marblehead Town and P.O., Lynn Co., 56, 57, 58
Martin Hill, Stow, 59
Martin Ridge Station, South Andover, 29
Martin Village, Norwich, 137
Mason Park, Boston, 83
Mason Town & P.O., Plymouth Co., 101, 130, 135
Mark's Cove, Westford, 15
Marks Mt., Warren, 163
Mallamsuck Cap (Green plan), 90, 91
Malborough City & P.O., Middlesex Co., 56, 163
Malborough Junction, Middlesex Co., 56
Malborough Village, Georgetown, 28
Marshall Reservoir, Lexington, 67
Marsh Brook, Stockbridge, 210, 211
Marshfield Center P.O., Marshfield, 107
Marshfield Hills P.O., Marshfield, 103
Marshfield Neck, Marshfield, 107
Marshfield Town and P.O., Plymouth Co. 103, 107
Marshpee River, Brewster, 101
Marsh Road, Dennis, 101
Martha's Vineyard Hills, Barnstable, 231
Martha's Vineyard R.R., Dukes Co., 227
Martha's Vineyard Town and P.O., Dukes Co., 228
Maple Grove Station, Ashton, 229
Maple Hill, West Stockbridge, 210
Maple Meadow Brook, Middlesex Co., 30
Maple Swamp, Wenham, 121
Maplevale, Wenham, 26
Maplewood Station, Malden, 53
Mashawanggan Hill, Charlton, 156
Mashawan Pond, Plymouth, 130
Mashpee River, Pond, and Neck, Mashpee, 131
Mashpee Town and P.O., Barnstable Co., 131
Mashquan Brook, Stockbridge, 210, 211
Mashquan Hill, Stockbridge, 211
Mason Hill, Gill, 187
Mason Hill, Williamstown, 205
Mason Pond, Nantucket, 238
Massapoag Pond, Middlesex Co., 38
Massapoag Pond and Brook, Sharon, 155
Massapoag Pond, Lunenburg, 12
Mashell P.O. and River, Plymouth Co., 100
Matakeesett Bay, 103
Matapan P.O., Boston, 83
Mattapoisett Harbor, Ledge, and Neck, Mattapoisett, 135
Mattapoisett River, Rochester, 100, 135
Mattapoisett Rock, Swansea, 138
Mattapoisett Town and P.O., Plymouth Co., 135
Mauny Pond, Nantucket, 237
May Beach, Hollis, 11
Mayflower Park Station, Braintree, 92
May Lake, Berkshire Co., 223
Maynard Brook, Middlesex Co., 29
Maynard Town and P.O., Middlesex Co., 30
Mayo's Beach Light, Wellfleet, 100
Mc Carthy Hill, Longmeadow, 166
McHenry Hill, Hardwick, 185
McKinsley Brook, Southbridge, & Southbridge, 156
Meade Brook, Lancaster, Bolton, 14
Meadow Brook, 31, 51, 102, 146, 163, 195, 206
Meadow Island, Hanson, 101
Meadow Neck, Falmouth, 131
Meadow Neck, Orleans, 101
Meadow Neck, Plymouth, 103
Mechanicsville, Ludlow, 151
Medfield Center P.O., Medfield, 41
Medfield Town and P.O., Middlesex Co., 51
Medfield Junction, Medfield, 41
Medfield Town and P.O., Norfolk Co., 154, 155
Medway Town and P.O., Norfolk Co., 154
Medium Brook, Williamsburg, 205
Medza Neck, Salisbury, 120
Meeting House Hill, Boston, 58
Meeting House Hill, Watertown, 51
Meeting House Hill, Ashburnham, 170
Meeting House Hill, Methuen, 29
Meeting House Hill, Shrewsbury, 163
Meeting House Pond, Feathers, 163
Meeting House Pond, Holt, 205, 163
Meeting House Pond, Southampton, 120
Meeting House Pond, Westminster, 170
Melrose Highlands P.O., Melrose, 54
Melrose Town and P.O., Middlesex, 53, 54
Melville Corbin, Haughton, 205
Melville Lake, Fairfield, 213
Menauhant P.O., Falmouth, 130
Mendell's Hill, Acushnet, 138
Mendon Town and P.O., Worcester Co., 154, 169
Menemsha Pond, and Bight, Chilmark, 226
Menon Village, and Pond, Dudley, 167
Merrimac Hill, Chesterfield, 30, 31
Merrimac Hill, Framingham, 56
Merrick P.O., West Springfield, 170
Merrill Cape, Newbury, 25
Merrimack River, 29 and 25, 28
Merrimac P.O., Merrimac, 25
Merrimac Town and P.O., Essex Co., 25
Merrit Hill, Williamsburg, 205
Mescabet Cove, Edgartown, 239
Metcalf P.O., Holliston, 41
Methuen, Town and P.O., Essex Co., 29
Metoxsett Pond, and Rip, Stockbridge, 211
Mexico Pond, Hamilton, 31
Miacoda Pond, Plymouth, 100
Middleborough Town and P.O., Plymouth Co., 102, 147
Middle Branch Pond, Bradford, 163
Middle Brook, Holt, 15
Middlefield Town and P.O., Hampshire Co., 206
Middle Ledge, 231
Middle Pond, Belchertown, 169
Middle Pond, 163
Middlesex Fells, Middlesex Co., 54
Middlesex Junction, Concord, 30
Middlesex Village P.O., Lowell, 29
Middlesex Pond, Medfield, 39
Middleton Town and P.O., Essex Co., 26
Mines Pond, Plymouth, 101
Mines Ledge Light, 56
Mine Rock, and River, 26, 27
Mines Hill, Rutland, 162
Milford Town and P.O., Worcester Co., 154, 155
Mill Island, Rockport, 25
Mill Brook, 50, 124, 147, 155, 158, 160, 137, 139, 145, 147, 156, 206, 214, 215
Millbrook P.O., Dudley, 167
Millbury, Junction Station, Millbury, 169
Millbury Town and P.O., Worcester Co., 169
Mill Creek, Chatham, 101
Mill Creek, Yarmouth, 130
Miller Brook, Agawam, 190
Millers Brook, Northfield, 158
Miller Pond, Yarmouth, 148
Millers Falls, Fall River, 190
Millers Falls P.O., Montague, 158
Millers Hill, Boxford, 25
Millers Pitt, Provincetown, 124
Millers Hill, Williamsburg, 205
Millers Neck Brook, Middlebrough, 120
Millers River, 159, 171, 172
Mill Hill, Ashfield, 214
Mill Hill, Athol, 171
Millington P.O., New Salem, 183
Mills Town and P.O., North Adams, 194
Millstone Hill, 147, 159, 158, 168, 169, 170, 171
Mill Pond, Chesterfield, 211
Mill Rock, Vineyard Sound, 227
Mills Hill, Southbridge, 156
Millstone Hill, Dracut, 15
Millstone Hill, Westford, 38
Mills Village, Amherst, 187
Mill Village, Ashby, 191
Mill Village, Ayer, 38
Mill Village, Dracut, 15
Millville, Blackstone, 154
Milton Center, Milton, 56
Milton Town and P.O., Norfolk Co., 54, 55, 102, 155
Midwood, Chelsea, 58
Mine Brook, Norfolk Co., 154, 155
Mine Brook, Webster, 165, 166
Mine Hill, Hampton, 171
Mine Hill, Ice and Pond, Ludlow, 151
Minot Hill, Manchester, 26
Minot Pond, Southampton, 209
Mine Swamp Brook, Northbridge, Uxbridge, 169
Mingus Brook, Beverly, 26
Mingo Comet, Scituate, 103
Minot Pond, Sharon, 155
Minnow Brook, Brand Co., 146
Minnamesh Pond, Becket, 185
Minor Brook, Hudson, 159
Minor Hill, Meaken, 154
Minkwanon Pond, Dunstable, 135
Minkwan Station, Woburn, 52
Mitchellville, Shirley, 172
Mittineague P.O., West Springfield, 170
Mohawk Brook, Worcester Co., 172, 185
Mohawk Trail, Franklin Co., 172
Molly Bog, Goshen, 195
Molly Lotts, Hancock, 195
Monadnock Mt. (N.H.), Winchendon, 170
Monday Hill, Amesbury, 25
Monies, Hampden, 171
Monks Hill, Kingston, 101
Monomonack Brook, Winchendon, 170
Monomonoy, Shoals, 231
Monomoy Heights, Nantucket, 231
Monomoy Island, Chatham, 229
Monomoy Point, Chatham, 229
Monoosnoc Hill, Leominster, 172
Monponsett Pond, Plymouth Co., 102, 130
Monroe Bridge P.O., Monroe, 184
Monson Town and P.O., Franklin Co., 184
Montague Town and P.O., Hampden Co., 158, 159, 190
Montague City P.O., Montague, 158
Montgomery Town and P.O., Hampden Co., 158, 190
Montowese P.O., Wakefield, 46
Monument Mountain, Berkshire, 206
Monument Pond, Harwich, 148
Monument Mt., Great Harrington, 222, 223
Monument River and Swamp, Bourne, 101
Moody Pond, Middlesex, and Lynnfield, 56
Moore, Nantucket, 237
Moore Brook, Medfield, 39
Moon Island, Quincy, 54
Moon Island, Winthrop, 58
Moore Pond, Meadow, Truro, 124
Moore Pond, Northfield, 182
Moore Lake, Warwick, 178
Moore's Brook, Northampton, 207
Moores Brook, North Brookfield, 161
Moore's Corner P.O., Franklin, 184
Moores Hill, Goshen, 205
Moore Pond, Amherst, 187
Moore Pond, Douglass, 191
Moore Pond, Hopkinton, 56
Moose Hill, Sharon, 155
Moose Hill, Essex, 27
Moose Hill, Sudbury, 39
Moose Hill, Wrentham, 155
Moose Pond, Northfield, 158
Moosepeag Pond, Middlesex Co., 38
Moosepeag Pond and Brook, Shirley, 155
Moosepeag Pond, Lunenburg, 12
Morhill P.O. and River, Plymouth Co., 100
Mortalexeed Bay, 103
Mortagua P.O., Boston, 83
Mottakeesett Harbor, Ledge, and Neck, Mattapoisett, 135
Mt. Agassiz Range, Rochester, 100, 135
Mt. Aspinwall Range, Rochester, 100, 135
Mt. Aspinwall Rock, Swansea, 138
Mt. Auburn P.O., Boston, 83 P.O., Plymouth Co., 135
Mt. Auburn Rock, Swansea, 137
Mt. Bigelow, Hollister, 41
Mt. Blue, Hollister, 41
Mt. Blue, Middlesex Co., 54
Mt. Blue, Plymouth Co., 102
Mt. Blue, Sharon, 155
Mt. Blue, Williamstown, 205
Mt. Blue Pond, Southfield, 158
Mt. Blue Pond, Stockbridge, 210
Mt. Blue Pond, Williamstown, 205
Mt. Blue Station, Ashton, 229
Mt. Blue Swamp, Wenham, 121
Mt. Bowditch, Lincoln, 30
Mt. Brandon, Lincoln, 30
Mt. Brandon, Wayland, 39
Mt. Brandon, Weston, 39
Mt. Brandon, Wrentham, 155
Mt. Brandon, Yarmouth, 130
Mt. Brandon, Yarmouth, 130
Mt. Brandon, Yarmouth, 130

Salters Point, Dartmouth, 135.
Salt Island and Ledge, Gloucester, 27.
Salt Meadow, Truro, 114.
Saltonstall Lake, Haverhill, 14.
Salt Pond, 111, 115, 119, 130, 151.
Sampsons Brook and Pond, Carver, 110.
Sampsons Hill, Edgartown, 127.
Sampsons Island, Barnstable, 137.
Sampsons Island, Orleans, 119.
Sampsons Narrows, Mashpee, 131.
Sanders Brook, Heath, 215.
Sandersdale, Southbridge, 158.
Sanderson Brook, Hampshire Co., 198.
Sandisfield, Town & P.O., Berkshire Co., 198, 231.
Sand Island, Barnstable, 131.
Sandwich, Town & P.O., Barnstable Co., 111, 131.
Sandy Bay, 27.
Sandy Beach, Newbury, 15.
Sandy Brook, Burlington, 51.
Sandy Brook, Sandisfield, 231.
Sandy Neck, Barnstable, 131.
Sandy Neck Light, Barnstable, 116.
Sandy Light, Ipswich, 27.
Sandy Pond, Clinton, 163.
Sandy Pond, Harwich, 118.
Sandy Pond, Lincoln, 50.
Sandy Pond, Littleton, 38.
Sandy Pond Sta., Ayer, 38.
Sanfords Pond, Belchertown, 182.
Sankaty Head, Nantucket, 123.
Santuit Pond and River, Barnstable Co., 131.
Saquish Beach, Head & Rock, Plymouth, 103, 111.
Sarahs Island, Hingham, 55.
Sargents Pond, Merrimac, 14.
Sargents Pond, Leicester, 158, 162.
Satucket, East Bridgewater, 102.
Satucket Creek, Brewster, 118.
Satucket River, East Bridgewater, 102.
Saugus Town and P.O., Essex Co., 26, 51, 54.
Saugus River, Essex and Middlesex Cos., 26, 51.
Saundersville P.O., Grafton, 150.
Savage Hill, Lanesborough, 219.
Saverys Pond, Plymouth, 111.
Savin Hill, Boston, 51.
Savoy Centre P.O., Savoy, 214.
Savoy, Town and P.O., Berkshire Co., 214.
Sawdy Pond, Fall River and Westport, 134.
Sawins Pond, Southborough, 50.
Saw Mill Brook, 9, 51, 147, 207.
Sawyer Pond, Hubbardston, 171.
Sawyers Hill, Berlin, 163.
Sawyers Pond, Northfield, 178.
Saxonville P.O., Framingham, 50.
Scadding Pond, Taunton, 147.
Scantic River, Hampden, 186.
Scarborough Hill, Boston, 51.
Scargo Hill and Lake, Dennis, 118.
Scarlet Brook, Tyngsborough, 38.
Schenob Brook, Sheffield,
Scholarship Rock, Cottage City, 127.
Schooner Bar, Chatham, 119.
Scituate Centre P.O., Scituate, 103.
Scituate Harbor and Neck, Scituate, 103.
Scituate Hill, Cohasset, 102.
Scituate Town and P.O., Plymouth Co., 103.
Sconset Bank, Nantucket, 123.
Sconticut Neck and Point, Fairhaven, 135.
Scorton Neck, Sandwich, 131.
Scotland Hill, Haverhill, 14.
Scotland Hill, Reading, 39.
Scotland P.O., Bridgewater, 147.
Scott Brook and Reservoir, Fitchburg, 170.
Scotts Brook, Orange and Warwick, 178.
Scotts Hill, Ipswich, 27.
Scotts Hill, Williamsburg, 207.
Scribners Hill, Tyngsborough, 38.
Scrubby Neck, Tisbury, 127.
Scudders Bay, Barnstable, 131.
Scusset Beach and River, Barnstable Co., 111.
Seal Island, Essex Co., 15.
Seal Island, Mattapoisett, 135.
Sears Point, Wareham, 130.
Sears Pond, Goshen, 207.
Searsville, Williamsburg, 207.
Seaside R.R., Salisbury, 15.
Seaside Station, Kingston, 110.
Sea View P.O., Marshfield, 103.
Second Brook, Buckland, 215.
Second Brook, Kingston, 110.
Second Brook, Whately, 207.
Second Cliff, Scituate, 103.
Second Herring Brook, Norwell, 103.
Second Point, Nantucket, 123.
Second Pond, Ludlow, 186.
Seconsett Island, Mashpee, 131.
Sedge Meadows, Wayland, 50.
Seekonk Brook, Berkshire, 230.
Seekonk River, Attleboro, 227.
Seekonk Town and P.O., Bristol Co., 146.
Seepit River, Barnstable, 131.
Seerum Brook, Lanesborough, 219.
Segreganset P.O., Dighton, 147.
Segreganset River, Dighton, 146, 147.
Sengekontacket Pond, Dukes Co., 127.
Sequasset Station, Easton, 102.
Serpentine Ledge, Florida, 214.
Sessions Brook, Warren and Brimfield, 187.
Sesachacha Pond, Nantucket, 123.
Sesuit Creek and Neck, Barnstable Co., 118.
Sethis Pond, Tisbury, 127.
Setuit Brook, Scituate, 103.
Seven Mile River, Bristol Co., 146.
Seven Mile River, Spencer, 158, 162.
Sewall Hill, Shrewsbury, 163.
Sewall Pond, Boylston, 163.
Sewammock Neck, Somerset, 134.
Seymour Brook, Granville, 198.
[illegible] Shoal, 15.
Seymour Mt., Sandisfield, 231.
Shad Creek, Rowley, 26.
Shag Rock, Nahant, 54.
Shaker Brook, Berkshire Co., 222, 223.
Shaker Mill Pond, West Stockbridge, 222.
Shaker Village, Harvard, 38.
Shaker Village, Pittsfield, 223.
Shaker Village, Shirley, 171.
Shallow Pond, Barnstable, 131.
Shallow Pond, Falmouth, 130.
Shallow Pond, Plymouth, 111.
Shank Painter Pond, Provincetown, 114.
Sharon Heights, Sharon, 155.
Sharon Town and P.O., Norfolk Co., 155.
Shattuck Brook, Mt., and Pond, Hampden Co., 198, 199.
Shattuck Brook, Franklin Co., 215.
Shattuck Brook, Phillipston, 179.
Shattuckville P.O., Colrain, 215.
Shaving Brook, Middleborough, 110.
Shaw Brook, Leicester, 162.
Shawkemo Hills, Nantucket, 123.
Shawme Lake, Sandwich, 111, 131.
Shawmut P.O., New Bedford, 135.
Shawmut Sta., Boston, 51.
Shaw Pond, Becket, 223.
Shaw Pond, Leicester, 162.
Shawsheen or Shawsheen River, Essex and Middlesex Cos., 37, 51.
Shays Pond, Ludlow, 186.
Shelburne Falls P.O., Shelburne, 215.
Shelburne Town and P.O., Franklin Co., 215.
Sheldon Hill, Leominster, 171.
Sheldonville P.O., Wrentham, 154.
Shematessocant River, Plymouth Co., 102.
Sheep Falls Brook, Northfield, 178.
Sheep Island, Hull, 54.
Sheep Pasture Hill, Essex Co., 27.
Sheep Pond, Brewster, 118.
Sheep Pond, Nantucket, 123.
Sheffield Plain, Sheffield, 230.
Sheffield Town and P.O., Berkshire Co., 230, 231.
Shepard Brook, Buckland, 215.
Shepardville, Wrentham, 155.
Shepardville Reservoir, Wrentham, 155.
Shepherds Cove, Freetown, 147.
Shepherds Island, Hampshire Co., 207.
Sherborn Town and P.O., Middlesex Co., 50, 154, 155.
Shermans Corner, Rochester, 110.
Sherwood Village, Williamstown, 219.
Shimmo Creek and Pond, Nantucket, 123.
Shingle Brook and Hill, Franklin Co., 215.
Shingle Hill, Williamsburg, 207.
Shingle Island River, Bristol Co., 135.
Shingle Swamp Brook, Orange, 179.
Ship Pond, Plymouth, 111.
Ship Rock, Peabody, 26.
Shirley Gut, 54.
Shirley Town and P.O., Middlesex Co., 171.
Shirley Reservoir, Lunenburg, 171.
Shirley Village P.O., Shirley, 171.
Shivericks Pond, Falmouth, 130.
Shoe String Hill, Marlborough, 50.
Shooter's Island, Chatham, 119.
Shoot Flying Hill, Barnstable, 131.
Shores Neck, Berkeley, 147.
Short Cove, Tisbury, 127.
Shorts Brook, Middleborough, 110.
Shovelful, 119, 123.
Shrewsbury Town and P.O., Worcester Co., 163.
Shubael Pond, Barnstable, 131.
Shumway Hill, Sturbridge, 187.
Shutesbury Town and P.O., Franklin Co., 178, 182.
Siasconset P.O., Nantucket, 123.
Sibley Reservoir, Sutton, 159.
Signal Hill, Bourne, 111.
Silver Brook, Sandisfield, 231.
Silver Brook, Barre and Petersham, 183.
Silver Brook, Hanover, 103.
Silver Hill, Haverhill, 14.
Silver Hill, Milford, 154.
Silver Hill Sta., Weston, 51.
Silver Lake, Athol, 179.
Silver Lake, Grafton, 159.
Silver Lake, Pittsfield, 223.
Silver Lake, Wilmington, 39.
Silver Lake and P.O., Plymouth Co., 103.
Silver Lake Sta., Wilmington, 39.
Silver Spring Brook and Harbor, Wellfleet, 115.
Simmons Pond, Dennis, 118.
Simons Hill, Norwell, 103.
Simons Pond, Sandisfield, 198, 231.
Singing Beach, Manchester, 27.
Singleton's Pond and Brook, Millbury and Sutton, 158, 159.
Sinking Pond, Acton, 50.
Sixth Pot Brook, Conway, 207.
Sippican Harbor Neck and River, Marion, 130.
Sipsons Island and Meadows, Orleans, 119.
Sixteen Acres P.O., Springfield, 186.
Skiff Island, 127.
Skinequit Pond, Harwich, 118, 119.
Skug River, Essex and Middlesex Cos., 37.
Skull Head, Hull, 55.
Sky Hill, Tyringham, 231.
Slate Island, Hull, 55.
Slaters Reservoir, Charlton and Oxford, 158, 159.
Slocum Brook, Tolland, 198.
Slocums Neck, Dartmouth, 135.
Slough Cove, Edgartown, 127.
Slough Pond, Barnstable Co., 115.
Sluice Brook, Shelburne, 215.
Small Brook, Springfield, 186.
Small Pond, Barnstable, 116.
Smalls Hill, Truro, 115.
Smith Brook and Pond, Kingston, 110.
Smile Pond, Springfield, 186.
Smith Brook, Barre, 183.
Smith Brook, Pittsfield, 223.
Smith Point, Nantucket, 122.
Smiths Cove, Gloucester, 27.
Smiths Crossing Station, Hardwick, 183.
Smiths Ferry P.O., Northampton, 207.
Smiths Hill, West Hampton, 207.
Smiths Mills and Neck, Dartmouth, 135.
Smiths Pond, Northborough, 163.
Smiths Rocks, 103.
Smiths Station, Enfield, 183.
Smithville P.O., Barre, 162.
Snake Brook, Wayland, 50.
Snake Hill, Groton, 38.
Snake Hill, Marshfield, 103.
Snake Hill, Provincetown, 114.
Snake Island, Winthrop, 54.
Snake Meadow Hill and Brook, Westford, 38.
Snake Pond, Sandwich, 131.
Snellville, Sturbridge, 158.
Snipatuit Pond, Rochester, 110.
Snows Hill, Dover, 155.
Snows Pond, Rochester, 110, 130.
Soapstone Hill, Petersham and Dana, 183.
Solden Brook, Westhampton, 207.
Sodom Mt., Granville, 198.
Solomon Pond, Northborough, 163.
Sols Drain, 119.
Somerset Town and P.O., Bristol Co., 134, 147.
Somerville City (Street plan), 59, 78.
Somerville City and P.O., Middlesex Co., 51.
Somerville Highland Sta., Somerville, 51.
Sought For Pond, Westford, 38.
So. Acton P.O., Acton, 50.
South Amherst P.O., Amherst, 182.
Southampton Town and P.O., Hampshire Co., 199, 207.
South Ashburnham, Ashburnham, 170.
South Ashfield P.O., Ashfield, 215.
South Athol P.O., Athol, 179.
South Attleborough P.O., Attleborough, 146.
South Bay, Boston, 51.
South Beach, Chatham, 119.
South Beach, Edgartown, 127.
South Bellingham P.O., Bellingham, 155.
South Berlin, Berlin, 163.
South Billerica P.O., Billerica, 39.
South Bolton Sta., Hudson, 163.
Southborough Town & P.O., Worcester Co., 50, 163.
South Boston P.O., Boston, 54.
South Braintree P.O., Braintree, 102.
South Brewster, P.O., Brewster, 118.
Southbridge Town P.O., Worcester Co., 158.
South Brook, Bridgewater, 147.
South Brook, Cheshire, 219.
South Byfield P.O., Newbury, 26.
South Carver P.O., Carver, 110.
South Charlton, Charlton, 158.
South Chatham P.O., Chatham, 119.
South Chelmsford P.O., Chelmsford, 38.
South Clinton Sta., Boylston, 163.
South Dartmouth P.O., Dartmouth, 135.
South Deerfield P.O., Deerfield, 207.
South Dennis P.O., Dennis, 118.
South Duxbury P.O., Duxbury, 103.
South Easton P.O., Easton, 102.
South Egremont P.O., Egremont, 230.
South End P.O., Boston, 51.
South Essex P.O., Essex, 27.
Southfield P.O., New Marlborough, 231.
South Fitchburg P.O., Fitchburg, 171.
South Framingham P.O., Framingham, 50.
South Franklin P.O., Franklin, 154.
South Gardner P.O., Gardner, 170.
South Gardner Reservoir, Worcester Co., 171.
South Georgetown, Georgetown, 26.
South Groveland P.O., Groveland, 26.
South Hadley Town & P.O., Hampshire Co., 182, 186, 207.
South Hadley Falls P.O., South Hadley, 186.
South Halifax, Halifax, 110.
South Hanover P.O., Hanover, 102.
South Hanson P.O., Hanson, 102.
South Harwich P.O., Harwich, 118.
South Hingham P.O., Hingham, 102.
South Hopedale, Hopedale, 154.
South Lancaster P.O., Lancaster, 163.
South Lawrence Sta., Lawrence, 39.
South Lee P.O., Lee, 223.
South Leverett, Leverett, 182.
South Lincoln P.O., Lincoln, 50.
South Lynnfield, Lynnfield, 26.
South Mashpee, Mashpee, 131.
South Meadow Brook, Carver, 110.
South Meadow Brook and Pond, 163.
South Middleborough P.O., Middleborough, 110.
South Milford P.O., Hopedale, 154.
South Monson, Monson, 187.
South Mountain, Granville, 198.
South Mountain, Pittsfield, 223.
South Natick P.O., Natick, 50.
South Orleans P.O., Orleans, 119.
South Peabody, Peabody, 26.
South Pond, Brookfield and Sturbridge, 158.
South Purchase, Middleborough, 110.
South Quincy, Quincy, 102.
South Rehoboth P.O., Rehoboth, 146.
South River, Franklin Co., 215.
South River, Plymouth Co., 103.
South Royalston P.O., Royalston, 179.
South Salem, Salem, 26.
South Sandisfield P.O., Sandisfield, 231.
South Sandwich P.O., Sandwich, 131.
South Seekonk, Seekonk, 146.
South Sherborn P.O., Sherborn, 154.
South Shrewsbury, Shrewsbury, 163.
South Spencer Sta., Spencer, 158.
South Sudbury P.O., Sudbury, 50.
South Sugar Loaf, Deerfield, 207.
South Sutton, Sutton, 159.
South Swansea P.O., Swansea, 134.
South Triangle Pond, Plymouth, 111.
South Truro P.O., Truro, 115.
South Village, Webster, 158.
Southville P.O., Southborough, 50.
South Wachusett Brook, Princeton, 162.
South Walpole P.O., Walpole, 155.
South Wareham P.O., Wareham, 110.
South Watuppa Pond, Bristol Co., 134.
South Wellfleet P.O., Wellfleet, 115.
South Westminster P.O., Westminster, 170.
South Westport P.O., Westport, 134.
South Weymouth P.O., Weymouth, 102.
Southwick Creek, Adams, 219.
Southwick Hill, Southwick, 199.
Southwick Town and P.O., Hampden Co., 199.
South Williamstown P.O., Williamstown, 219.
South Wilmington Sta., Woburn, 39.
South Worcester, Worcester, 159.
South Worthington P.O., Worthington, 206.
South Yarmouth P.O., Yarmouth, 118.
Spauldings Brook and Hill, Westford, 38.
Sparks Hill, Westford, 38.
Sparrows Hill, Plymouth, 110.
Spectacle Hill, Bolton, 163.
Spectacle Island, Boston, 54.
Spectacle Pond, 38, 110, 111, 115, 130, 131, 171, 179, 186, 231.
Spencer Brook, Carlisle, 38.
Spencer Town & P.O., Worcester Co., 158, 162.
Spicket Hill, Methuen, 15.
Spicket Mt., Lynn, 54.
Spicket River, Essex Co., 39.
Spindle Hill, Stow, 50.
Spoffords Pond, Boxford, 26.
Spooners Pond, Plymouth, 110.
Spoon Hill, Marlborough, 50.
Spot Pond, Stoneham, 51.
Sprague Pond, Norfolk Co., 155.
Spragues Hill, Bridgewater, 102.
Spring Pond, 50, 51, 147, 154, 155, 163.
Spring Creek, Barnstable, 131.
Springdale, Holden, 162, 163.
Springdale Sta., Canton, 155.
Springfield City (Street plan), 194, 195.
Springfield City and P.O., Hampden Co., 186.
Springfield Reservoir, Ludlow, 186.
Spring Hill Beach and Creek, Sandwich, 111.
Spring Hill P.O., Sandwich, 131.
Spring Pond, Groton, 38.
Spring Pond, Lynn and Salem, 54.
Spruce Corner P.O., Ashfield, 206.
Spruce Hill, Florida and Monroe, 214.
Spruce Hill, North Adams, 214.
Spruce Hill, Westhampton, 207.
Spruce Lake, Sheffield, 230.
Spy Pond, Arlington, 51.
Squam Head and Pond, Nantucket, 123.
Squam River and Light, Gloucester, 27.
Squannacook River, Middlesex Co., 171.
Squannakonk Swamp, Rehoboth, 146.
Squantum, Quincy, 54.
Squash Meadow, Vineyard Sound, 127.
Squeteague Pond, Bourne, 130.
Squibnocket Beach Cliffs, and Ponds, Dukes Co., 126.
Squibnocket P.O. and Ridge, 126.
Squirrel Hill, Hingham, 102.
Squaw Island, Barnstable, 131.
Squaw Swamp, Bourne, 111.
Stacys Mt., Gill, 178.
Stafford Hill, Cheshire, 219.
Stage Harbor Light, Chatham, 119.
Stage Island, Chatham, 119.
Stanley Island, Haverhill, 14.
State Farm P.O., 147.
State Line P.O., West Stockbridge, 222.
State Line Station, Monson, 187.
State Muster Grounds, Framingham, 50.
Steele Brook, Rowe, 214.
Steep Brook P.O., Fall River, 134.
Steep Hill, Ipswich, 27.
Steep Pond, Wellfleet, 115.
Steep Rock, Natick, 50.
Steerage Rock, Brimfield, 187.
Stellwagen Rocks, 111.
Sterling Junction P.O., Sterling, 163.
Sterling Mt., Mt. Washington, 230.
Sterling, Town and P.O., Worcester Co., 162, 163.
Stetson's Cove, Chatham, 119.
Stetson Pond, Pembroke, 103.
Stevens Brook, Holland, 187.
Stevens Brook, Rutland and Barre, 162.
Stevens Brook, Worthington, 206.
Stevens Corners, Richmond, 222, 223.
Stevens Crossing Sta., North Andover, 39.
Stevens Point, Provincetown, 114.
Steward Island, Marion, 130.
Stewards Pond, Barnstable, 131.
Stewart Brook, Shelburne, 215.
Stiles Pond, Boxford, 26.
Stiles Reservoir, Spencer and Leicester, 158.
Still Brook, Agawam, 199.
Still Brook, Ashfield, 214.
Still River, Bolton and Lancaster, 163.
Still River P.O., Harvard, 163.
Stillwater Pond, Chatham, 119.
Still Water River, Sterling & West Boylston, 163.
Stirrup Brook, Northborough, 163.
Stirrup Hill, Marlborough, 163.
Stockbridge Mt., Berkshire Co., 223.
Stockbridge, Town & P.O., Berkshire Co., 222, 223.
Stockland Hill, Montague, 178.
Stoddard Hill, No. Brookfield, 162.
Stoddard Pond, Winchendon, 170.
Stodge Meadow Pond, Ashburnham, 170.
Stone Brook, Auburn, 159.
Stone Brook, Brookfield, 187.
Stoneham Brook, Stoneham, 51.
Stoneham Town and P.O., Middlesex Co., 51.
Stonehaven, Rockport, 27.
Stonehaven Sta., Dedham, 155.
Stone Hill, Williamstown, 219.
Stone Horse Rocks, 111.
Stonehouse Hill, Holden, 162.
Stones Brook, Franklin & Hampshire Co., 206, 207.
Stone Crossing Sta., Auburn, 159.
Stones Hill, Brookfield, 187.
Stoneville, Auburn, 158, 159.
Stoneville Reservoir, Auburn, 158.
Stonewall Beach, Chilmark, 126.
Stony Brook, 38, 50, 51, 103, 110, 155, 186, 207.
Stony Ledge, Williamstown, 219.
Stop Brook, Medfield, 155.
Stop Brook, Norfolk Co., 155.
Story or Long Island, Essex, 27.
Stoughton Town and P.O., Norfolk Co., 102, 155.
Stowells Pond, Orange, 179.
Stow Town and P.O., Middlesex Co., 50.
Straitsmouth Island, Rockport, 27.
Straits Pond, Hull and Cohasset, 55, 102.
Strawberry Hill, Acton, 50.
Strawberry Hill, Holliston, 154.
Strawberry Hill, Hull, 55.
Strawberry Point, Mattapoisett, 130.
Straw Hollow, Boylston, 163.
Streams River, Plymouth Co., 102.
Strong Island, Chatham, 119.
Strongs Pond, Newton and Boston, 51.
Strong Water Brook, Tewksbury, 39.
Strobridge Hill, Northfield, 178.
Stump Pond, Halifax, 102, 110.
Stump Pond, Leicester, 158.
Sturbridge Town & P.O., Worcester Co., 158, 187.
Sturgeon Flats, Edgartown Harbor, 127.
Sudbury Pond, Framingham, 50.
Sudbury River, 50, 161.
Sudbury Town and P.O., Middlesex Co., 50.
Succonesset Pond and Ridge, Bourne, 130.
Sucked Brook, Worcester Co., 158, 159, 183.
Sucker Brook, Pepperell, 171.
Sugar Brook, Sturbridge, 158.
Sugar Loaf, Webster, 159.
Sugar Loaf, New Ashford, 219.
Sugar Loaf Brook, Deerfield, 207.
Sugdens Reservoir, Spencer, 162.
Sulphur Hill, Northborough, 163.
Summer Hill, Maynard, 50.
Summit Sta., Worcester, 163.
Sunderland Town & P.O., Franklin Co., 178, 182.
Sunk Brook, Greenwich, 183.
Sunken Brook, Dighton, 147.
Sunken Pier, 118.
Sunk Pond, Greenwich, 183.
Sunny Valley, Warwick, 178.
Sunset Lake, Cottage City, 127.
Sunset Rock, Princeton, 162.
Suntaug Lake, Essex Co., 26.
Surfside, Nantucket, 123.
Suttons Pond, Bourne, 111.
Sutton Town and P.O., Worcester Co., 159.
Swains Neck, Nantucket, 123.
Swamp Brook, Pembroke, 103.
Swampscott Town and P.O., Essex Co., 54–55.
Swan Neck, Edgartown, 127.
Swan Pond, Dennis, 118.
Swan Pond, North Reading, 26.
Swan Pond, Yarmouth, 118.
Swan Pond River, Dennis, 118.
Swansea Centre P.O., Swansea, 134.
Swansea Factory, Swansea, 146.
Swansea Town and P.O., Bristol Co., 134, 146.
Swansea Village, Swansea, 146.
Swaynes Pond, Hubbardston, 162.
Sweatham Meadows, Wayland, 50.
Sweat Hill, Sterling, 163.
Sweets Corner P.O., Williamstown, 219.
Sweetman Mt., Granville, 198.
Swift River, 178, 179, 182, 183, 186, 187.
Swift River, 206, 214.
Swift River P.O., Cummington, 206.
Swifts Hill, Falmouth, 130.
Swifts Pond, Wareham, 111.
Symmes Corner, Winchester, 51.

Tabor Fort, New Bedford, 135.
Tab Hill, Westhampton, 207.
Tabor Mt., Lincoln, 51.
Taconic Range, Berkshire Co., 219, 222, 223.
Tadmuck Brook, Westford, 38.
Taggart Brook, Blandford, 198.
Tainter Hill, Millbury, 159.
Talbot Pond, Holliston, 154.
Tallow Hill, Winchendon, 179.
Tanner Mt., Adams, 219.
Tannery Brook, New Salem, 182, 183.
Tannery Pond, Ayer, 171.
Tapley Brook, Peabody, 26.
Tapleyville P.O., Danvers, 26.
Tarkiln Brook, Agawam, 199.
Tarkiln Brook, Bedford, 51.
Tarpaulin Cove, Light, and P.O., Gosnold, 126.
Tarrot Hill, Blandford, 198.
Tashmoo Hill and Spring, Tisbury, 127.
Tasseltop, Douglas, 159.
Tatham Station, West Springfield, 199.
Tatnuck, Worcester, 162.
Taunton City (Street plan), 150, 151.
Taunton City and P.O., Bristol Co., 146, 147.
Taunton River, 134, 147.
Tawasentha Hill, Brewster, 119.
Taylor Brook, 198, 206.
Taylor Hill, Wellfleet, 115.
Taylors Pond and Point, Chatham, 119.
Teaticket P.O., Falmouth, 130.
Tedesco Rocks, Swampscott, 55.
Tekoa Mt., Hampden Co., 199.
Telegraph Hill, 54, 103, 111, 114, 130, 131.
Teneriffe Hill, Brookfield, 158.
Ten Mile River, 146.
Tennysville, Palmer, 187.
Tempe's Knob, Wareham, 130.
Tempest Knob Sta., Wareham, 110.
Ten Pound Island, Gloucester, 27.
Templeton Brook, Worcester Co., 170.
Templeton Town & P.O., Worcester Co., 170, 179.
Terrydiddle Mt., Rehoboth, 146.
Tewksbury Pond, Merrimac, 14.
Tewksbury Town and P.O., Middlesex Co., 39.
Texas Village, Oxford, 158.
Thatcher Pond, Taunton, 147.
Thatcher Brook, Attleborough, 146.
Thatchers Island, Rockport, 27.
Thatch Island, Mashpee, 131.
The Basin, 15.
The Bow Bells, 130.
The Country Club, Brookline, 51.
The Glades, Scituate, 103.
The Graves, Hull, 55.
The Great Marshes, Barnstable, 131.
The Green, Middleborough, 110.
The Haulover, Nantucket, 123.
The Hopper, Williamstown, 219.
The Knob, Falmouth, 130.
The Knubble, Westport, 134.
The Ledges, West Springfield, 199.
The Notch, Amherst and Granby, 182.
The Nook, Duxbury, 103.
Thermopylæ, So. Hadley, 207.
The Spit, Chatham, 119.
The Throne, Groton, 171.
The Widows Cove, Wareham, 130.
Third Brook, Buckland, 215.
Third Cliff, Scituate, 103.
Third Herring Brook, Plymouth Co., 102, 103.
Third Point, Nantucket, 123.
Thompsons Brook, New Ashford, 219.
Thompsons Hill, Gloucester, 27.
Thompsons Island, Boston, 54.
Thompsons Mill Pond, New Salem, 183.
Thompson Village, Essex, 27.
Thompsonville, Newton, 51.
Thorndike P.O., Palmer, 187.
Thousand Acre Swamp, New Marlborough, 231.
Three Cornered Pond, Plymouth, 111.
Three Mile Brook, Agawam, 199.
Three Mile Hill, Great Barrington, 231.
Three Mile Pond, Sheffield, 231.
Three Mile River, Bristol Co., 147.
Three Rivers P.O., Palmer, 186.
Thumb Cove, Tisbury, 127.
Tihonet, Wareham, 110.
Tihlen Island, Marshfield, 103.
Tillson Brook, Granville, 198.
Tillson Hill, Rockland, 102.
Tiltons Hill, Ipswich, 27.
Tilton Sta., Walpole, 155.
Tiltons Tower, Haverhill, 14.
Timber Hill, Ipswich, 26.
Tinkers Island, Marblehead, 55.
Tisbury Town, Dukes Co., 127.
Tispaquin Pond, Middleborough, 110.
Tississa Pond, Tisbury, 127.
Titcomb Hill, Merrimac, 14.
Titicut, Middleborough, 147.
Titicut Swamp, Raynham, 147.
Tobey Island, Bourne, 130.
Toby Mt., Sunderland, 182.
Todds Mt., Charlemont, 214.
Tolland Town and P.O., Hampden Co., 198.
Tom Ball Mt., West Stockbridge, 222.
Tomblin Hill, Northborough, 163.
Tomlin Swamp, Lynn, 54.
Tom Mt., Bourne, 111.
Tom Mt., Hampshire Co., 199, 207.
Toms Hill, Natick, 50.
Toms Neck Pt., Edgartown, 127.
Tom Nevers Head, Pond & Swamp, Nantucket, 123.
Tonset, Orleans, 119.
Tophet Brook, Adams, 219.
Tophet Swamp, 38, 51, 170.
Topsfield, Town and P.O., Essex Co., 26.
Torreys Pond, Norwell, 103.
Toupchue Pond, Nantucket, 123.
Tower Brook, Monroe, 214.
Tower Hill, Brimfield, 187.
Tower Hill, Lynn, 54.
Tower Hill Sta., Wayland, 50.
Tower Mt., Hancock, 223.
Town Brook, Plymouth, 110.
Town Cove, Barnstable Co., 119.
Town Hill, Ipswich, 26.
Town Hill, Sandisfield, 231.
Town Hill, Provincetown, 114.
Town Hill, Topsfield, 26.
Towntine Hill, Bourne and Sandwich, 130, 131.
Town River, Plymouth Co., 102.
Town River Bay, Quincy, 54.
Towns Island, Barnstable, 131.
Towns Pond, Oxford, 158.
Townsend Harbor P.O., Townsend, 171.
Townsend Hill, Fall River, 134.
Townsend Hill, Townsend, 171.
Townsend Town and P.O., Middlesex Co., 171.
Trackle Pond, Kingston, 110.
Train Pond, Enfield, 183.
Trains Hill, Natick, 50.
Trapfall Brook, Ashby, 171.
Traphole Brook, Norfolk Co., 155.
Trapps Pond, Edgartown, 127.
Trap Rock Ledge, Deerfield, 178, 215.
Treadwells Island Creek, Ipswich, 27.
Tremont Junction, Wareham, 110.
Triangle Pond, Plymouth, 111.
Triangle Pond, Sandwich, 131.
Triphammer Pond, Hingham, 102.
Triple Brook, Southampton, 199.
Trout Brook, 39, 50, 102, 115, 131, 155, 162, 170, 171, 179, 206.
Trotts Hills, Nantucket, 123.
Trott Swamp, Nantucket, 123.
Trowbridgeville, Worcester, 158.
Truant Island, Scituate, 103.
Trumble Brook, Granville, 198.
Trull Brook, Tewksbury, 39.
Truro, Town and P.O., Barnstable Co., 114, 115.
Tubbs Meadow Brook, Pembroke, 103.
Tuckernuck, Island, Bank, and Shoal, 122.
Tucks Point, Beverly, 26.
Tudor Haven, Bourne, 130.
Tufts Branch, Dudley, 158.
Tufts Brook, Warren, 187.
Tufts College P.O., Medford, 51.
Tufts Hill, New Braintree, 183.
Tufts Village, Dudley, 158.
Tully Brook, Warwick, 179.
Tully P.O. and Mt., Orange, 179.
Tully River, Royalston, Athol, and Orange, 179.
Tunipus Beach, Westport, 134.
Tuppers Creek, Sandwich, 131.
Tuppers Island, Barnstable, 131.
Turkey Hill, 15, 26, 102, 186, 207.
Turkey Hill Brook and Pond, Paxton and Spencer, 162.
Turners Falls P.O., Montague, 178.
Turners Hill, Ipswich, 26.
Turners Pond, Lancaster, 171.
Turnpike Hill, Bourne, 130.
Turnpike Sta., Lakeville, 147.
Turtle Pond, Greenwich, 183.
Turtle Pond, Kingston, 110.
Turtle Pond, Yarmouth, 118.
Turtle Bend Mt., Russell, 198.
Tussock Brook, Plymouth Co., 103.
Tuttle Brook, Hampshire & Berkshire Cos., 206.
Twelve Mile Brook, Hampden Co., 186.
Tyasquam River, Dukes Co., 126, 127.
Tyers Cove, Tisbury, 127.
Tylerville, Belchertown, 186.
Tyngsborough, Town & P.O., Middlesex Co., 38.
Tyngs Island, Tyngsborough, 38.
Tyngs Pond, Middlesex Co., 38.
Tyringham Town & P.O., Berkshire Co., 223, 231.

Unadilla Brook, Gill, 178.
Unacachewalunk Pond, Worcester Co., 171.
Uncas Pond, Franklin, 154.
Uncatena Island, Gosnold, 126, 130.
Uncle Bills Cove, Bourne, 130.
Uncle Shires Brook, Southwick, 199.
Undine Brook, Lake, Mt., Mt. Washington, 230.
Union Market Sta., Watertown, 51.
Union Square, Somerville, 51.
Unionville P.O., Franklin, 154.
Unionville, Holden, 162.
Unquetenassett Brook, Middlesex Co., 38.
Unquomonk Brook and Hill, Williamsburg, 207.
Uncle Sams Pond, Barnstable, 131.
Upper Egg Island, 135.
Upper Gate Pond, Barnstable, 131.
Upper Goose Pond, Berkshire, 223.
Upper Green, Newbury, 15.
Upper Lynde Pond, Sterling, 163.
Upper Mystic Lake, Middlesex Co., 51.
Upper Naukeag Pond, Ashburnham, 170.
Uptons Hill, Peabody, 26.
Upper Pond, Belchertown, 182.
Upton Town and P.O., Worcester Co., 154, 159.
Uxbridge Town and P.O., Worcester Co., 159.
Upper Village, Enfield, 183.
Upper Ware Village, Spencer, 162.

Valley Brook, Granville, 198.
Valley Brook, Warwick, 178.
Valley Falls, Worcester, 158.
Valley Swamp, Norwell, 102.
Van Deusenville P.O., Great Barrington, 230.
Van Horn Reservoir, Springfield, 186.
Varnums Brook, Pepperell, 171.
Vasburgh Hill, Great Barrington, 230.
Vaughan Hill, Bolton, 163.
Venture Pond, Springfield, 186.
Vickery Hill, Southborough, 50.
Vine Brook, 38, 51, 155.
Vineyard Hill, Hamilton, 26.
Vinegar Hill, Saugus, 54.
Vineyard Haven Harbor, Dukes Co., 127.
Vineyard Haven P.O., Tisbury, 127.
Vineyard Sound, 126, 127, 130, 131.
Vision Mt., Hampden, 186.

Waban Lake and Brook, Wellesley, 50.
Waban P.O. and Hill, Newton, 51.
Wachusett Mt., Princeton, 162.
Wachusett Lake, Worcester Co., 170.
Wachusett Sta., Fitchburg, 170.
Wachusett Village, Westminster, 170.
Wading River, Bristol and Norfolk Cos., 146, 155.
Wadsworth Hill, Becket, 223.
Walkin Hill, Douglas, 159.
Wadsworth Sta., Franklin, 154.
Waite Pond and Reservoir, Leicester, 158.
Waites Pond, Hubbardston, 170.
Wakeby Pond, Mashpee and Sandwich, 131.
Wakefield Junction, Wakefield, 51.
Wakefield Town and P.O., Middlesex Co., 26, 51.
Walcott Hill, Williamsburg, 207.
Walcott Mills, Bolton, 163.
Walden Pond, Concord, 50.
Walden Pond, Lynn and Saugus, 54.
Waldens Hill, Peabody, 26.
Wales Town & P.O. & Pond, Hampden Co., 187.
Walker Brook, Townsend, 171.
Walker Pond and Mt., Sturbridge, 158.
Walker P.O., Taunton, 147.
Walkers Brook, Becket, 206.
Walkers Pond, Belchertown, 182.
Walkers Pond, 118.
Walkerville, Natick, 50.
Wall Pond, Plymouth, 111.
Wallum Pond and Hill, Douglas, 159.
Walnut Hill, 50, 51, 55, 102, 179, 198, 206, 207, 215.
Walnut Hill P.O., Dedham, 155.
Walnut Hill Sta., Woburn, 51.
Walnut Tree Hill, Scituate, 103.
Walpole Town and P.O., Norfolk Co., 155.
Waltham City (Street plan), 58, 62.
Waltham City and P.O., Middlesex Co., 51.
Wamesit P.O., Tewksbury, 39.
Wampum Sta., Wrentham, 154.
Wampenum Brook, Pittsfield, 223.
Wapping Village, Deerfield, 215.
Waquoit P.O. and Bay, Falmouth, 131.
Wardells Corner, Westport, 134.
Ward Brook, Chester, 206.
Ward Hill, Athol, 179.
Ward Hill, 14, 163, 179.
Ward Mt., Marlborough, 50.
Ward Pond, Becket, 231.
Ward Hill P.O., Bradford, 39.
Ward Pond, Ashburnham, 170.
Wards Stream, Worthington, 206.
Wareham Narrows, Wareham, 110.
Wareham, Town and P.O., Plymouth Co., 110, 111, 130.
Wareham River, Wareham, 130.
Ware River, 162, 170, 183, 187.
Ware, Town and P.O., Hampshire Co., 182, 183, 187.
Warner Mt., Gt. Barrington, 231.
Warner Mt., Hadley, 182.
Warner Mt., Plainfield, 214.
Warners Pond, Concord, 50.
Warnerville P.O., Concord, 50.
Warren Brook, Upton, 159.
Warren Hill, Dedham, 155.
Warren Hill, Stow, 50.
Warren, Fort, Boston, 54.
Warren Pond, Greenwich, 183.
Warrens Cove, Plymouth, 111.
Warrens Point, Wareham, 130.
Warren River and Reservoir, 146.
Warren Town and P.O., Worcester Co., 187.
Warwick Town and P.O., Franklin Co., 178, 179.
Washacum Sta., Sterling, 163.
Washing Pond, Nantucket, 123.
Washqua Hill, Edgartown, 127.
Wash Brook, Sudbury, 50.
Washington Mt., Haverhill, 14.
Washington Mt., Washington, 223.
Washington Town & P.O., Berkshire Co., 206, 223.
Washington Village, Boston, 51.
Wassahiseck Pond, Milton, 155.
Wasque Bluff, Edgartown, 127.
Wasque Shoal, 122.
Watatic Pond & Mt., Ashburnham & Ashby, 170.
Watoquadock Hill, Bolton, 163.
Watch Hill, Chatham, 119.
Watcha Neck and Pond, Tisbury, 127.
Watchaug Brook, Long Meadow, 186.
Waterburg Hill and Station, Blackstone, 154.
Waters River, Essex Co., 26.
Watertown Town and P.O., Middlesex Co., 51.
Water Shop Pond, Springfield, 186.
Wattles Pond, Groton, 38.
Watts Stream, Worthington, 206.
Watson Brook, Blandford, 198.
Watsons Pond, Taunton, 147.
Waterville, Middleborough, 110.
Waterville P.O., Winchendon, 170.
Waushakum Lake, Framingham, 50.
Wauwinet, Nantucket, 123.
Waverly P.O., Belmont, 51.
Wayland Town and P.O., Middlesex Co., 50.
Wayside Inn, Sudbury, 50.
Weavers Cove, Fall River, 134.
Webb Brook, Billerica, 39.
Webbers Pond, Provincetown, 114.
Webbs Brook, Southwick, 199.
Webbers Rock, Gloucester, 27.
Webster Mills Sta., Dudley, 158.
Webster Place Sta., Marshfield, 103.
Webster Town and P.O., Worcester Co., 159.
Weeks Pond, Plymouth, 111.
Weeks Pond, Sandwich, 130, 131.
Weesquansett, Orleans, 119.
Weeweeder Ponds, Nantucket, 123.
Weir Junction, Taunton, 147.
Weir or Gun Rock, Pond, Yarmouth, 118.
Weir River, Hingham, 102.
Weir, Taunton, 47.
Wellesley Farms Sta., Wellesley, 51.
Wellesley Hills P.O., Wellesley, 51.
Wellesley, Town and P.O., Norfolk Co., 50, 51.
Wellfleet Harbor, 115.
Wellfleet Town and P.O., Barnstable Co., 115.
Wellhead, Lincoln, 51.
Wellingsley, Plymouth, 111.
Wellington Hill, Belmont, 51.
Wellington P.O., Medford, 51.
Wells Creek, Barnstable, 131.
Wells Pond, Mashpee, 131.
Welsh Pond, Bolton, 163.
Wenaumet Neck, Bourne, 130.
Wenuchus Lake, Lynn, 54.
Wendell Depot P.O., Wendell, 178.
Wendell Town and P.O., Franklin Co., 178.
Wenham Depot P.O., Wenham, 26.
Wenham Lake and Neck, Essex Co., 26.
Wenham Pond, Carver, 110.
Wenham Town and P.O., Essex Co., 26.
Wenham Swamp, Wenham, 26.
Wenham Village, Carver, 110.
Wessonville, Westborough, 163.
West Abington, Abington, 102.
West Acton, P.O., Acton, 50.
West Andover, Andover, 39.
West Auburn P.O., Auburn, 158.
West Barnstable P.O., Barnstable, 131.
West Bay, Barnstable, 131.
West Beach, Beverly, 27.
West Becket P.O., Becket, 223.
West Bedford Sta., Bedford, 51.
West Berkley, Berkley, 147.
West Berlin P.O., Berlin, 163.
Westborough Town and P.O., Worcester Co., 159, 163.
West Boxford P.O., Boxford, 26.
West Boylston Town & P.O., Worcester Co., 163.
Westfield River, 199, 206.
West Brewster P.O., Brewster, 118.
West Bridgewater Town & P.O., Plymouth Co., 102, 147.
West Brimfield, Brimfield, 187.
West Brook, Hampshire Co., 206.
West Brook, Whately, 207.
West Brookfield Town & P.O., Worcester Co., 183, 187.
West Cambridge Sta., Cambridge, 51.
West Chatham P.O., Chatham, 119.
West Chelmsford P.O., Chelmsford, 38.
West Chesterfield P.O., Chesterfield, 206.
West Chop P.O. and Light, Tisbury, 127.
West Cliff, Nahant, 54.
West Corners, Randolph, 102.
West Cummington P.O., Cummington, 206.
Westdale P.O., W. Bridgewater, 102.
West Dedham, P.O., Dedham, 155.
West Deerfield P.O., Deerfield, 215.
West Dennis P.O., Dennis, 118.
West Dighton P.O., Dighton, 146.
West Dudley P.O., Dudley, 158.
West Duxbury P.O., Duxbury, 103.
West Everett Sta., Everett, 51.
West Falmouth P.O., Falmouth, 130.
West Farms, P.O., Northampton, 207.
West Farms, Westfield, 199.
Westfield Little River, Hampden Co., 198, 199.
Westfield River, 198, 199.
Westfield Town and P.O., Hampden Co., 199.
West Fitchburg P.O., Fitchburg, 170.
Westfield Town and P.O., Middlesex Co., 38.
Westford Town and P.O., Middlesex Co., 38.
West Foxborough P.O., 155.
West Gardner P.O., Gardner, 170.
West Gloucester P.O., Gloucester, 27.
West Granville P.O., Granville, 198.
West Groton P.O., Groton, 171.
West Hollow Brook, Leyden, 215.
Westhampton Town & P.O., Hampshire Co., 207.
West Hanover P.O., Hanover, 102.
Westport Harbor, Westport, 134.
West Harwich P.O., Harwich, 118.
West Hatfield P.O., Hatfield, 207.
West Hawley P.O., Hawley, 214.
West Hill, 159, 163, 182, 187, 206, 214.
West Hingham P.O., Hingham, 102.
West Island, Fairhaven, 135.
West Leominster Sta., Leominster, 171.
West Leyden P.O., Leyden, 215.
West Lynn, Lynn, 54.
West Manchester, Manchester, 27.
West Mansfield P.O., Mansfield, 146.
West Meadow Brook, Plymouth Co., 102.
West Medford P.O., Medford, 51.
West Medway P.O., Medway, 154.
West Millbury P.O., Millbury, 159.
Westminster Depot P.O., Westminster, 170.
Westminster Town and P.O., Worcester Co., 170.
West Mt., Bernardston, 178.
West Mt., Brimfield, 187.
West Mt., Plainfield, 214.
West New Boston Village, Sandisfield, 231.
West Newbury, Town and P.O., Essex Co., 15.
West Newton P.O., Newton, 51.
West Northfield P.O., Northfield, 178.
West Orange, Orange, 178.
West Otis P.O., Otis, 231.
West Oxford, Oxford, 158.
Weston Town and P.O., Middlesex Co., 50, 51.
West Parish, Gloucester, 27.
West Parish, Westfield, 199.
West Peabody P.O., Peabody, 26.
West Pelham P.O., Pelham, 182.
West Pittsfield P.O., Pittsfield, 223.
West Pond, Plymouth, 110.
West Pond, Washington, 223.
Westport Point P.O., Westport, 134.
Westport River and Factory, Westport, 134.
Westport Town and P.O., Bristol Co., 134, 135.
Wests Pond, Bolton, 163.
West Quincy, Quincy, 102.
West River, Worcester Co., 159.
West Roxbury P.O., Boston, 51.
West Rutland P.O., Rutland, 162.
West Scituate P.O., Hanover, 102.
West Somerville P.O., Somerville, 51.
West S. W. Ledge, 131.
West Springfield Town & P.O., Hampden Co., 199.
West Sterling P.O., Sterling, 163.
W. Stockbridge Centre P.O., W. Stockbridge, 222.
W. Stockbridge Town & P.O., Berkshire Co., 222.
West Stoughton, Stoughton, 155.
West Sutton P.O., Sutton, 159.
West Tisbury P.O., Tisbury, 127.
West Townsend P.O., Townsend, 171.
West Upton P.O., Upton, 159.
West Brook Village, Hatfield, 207.
Westvale P.O., Concord, 50.
West Village, No. Reading, 39.
West Village, Shrewsbury, 163.
Westville, Sturbridge, 158.
Westville, Taunton, 147.
West Wachusett Brook, Princeton, 162, 163.
West Washacum Pond, Sterling, 163.
West Walpole Sta., Walpole, 155.
West Wareham P.O., Wareham, 110.
West Ware Sta., Ware, 183.
West Warren P.O., Warren, 187.
West Whately, Whately, 207.
West Worthington P.O., Worthington, 206.
West Wrentham P.O., Wrentham, 154.
West Yarmouth P.O., Yarmouth, 118.
Weweantet River, Plymouth Co., 110, 130.
Weymouth Back River, Norfolk Co., 102.
Weymouth Centre P.O., Weymouth, 102.
Weymouth Centre P.O., Weymouth, 112.
Weymouth Fore River, Norfolk Co., 102.
Weymouth Harbor, Weymouth, 102.
Weymouth Heights P.O., Weymouth, 102.
Weymouth Lower Neck, Weymouth, 102.
Weymouth Town and P.O., Norfolk Co., 54, 102.
Weymouth Town and P.O., Norfolk Co., 112.
Whately Town and P.O., Franklin Co., 207.
Wheatstone Brook, Wendell, 178.
Wheeler Brook, Clarksburg, 219.
Wheelers Hill, Berlin, 163.
Wheelers Point, Gloucester, 27.
Wheelers Pond, Berlin, 163.
Wheelers Pond, Brockton, 102.
Wheelerville, Millbury, 159.
Wheel Meadow Brook, Longmeadow, 186.
Wheelock Hill, Worcester Co., 158.
Wheelockville, Uxbridge, 159.
Whitback Mt., Mt. Washington, 230.
Whitcomb Brook & Hills, Florida & Monroe, 214.
White Brook, Agawam, 199.
White Brook, Florida, 214.
Whitehall, Rutland, 162.
Whitehall Pond, Hopkinton, 154.
White Head, Cohasset, 103.
White Head, Hull, 55.
White Hill, Sterling, 163.
White Island Pond, Wareham & Plymouth, 111.
White Loaf Mt., Southampton, 199.
White Oak Island, Middleborough, 110.
White Oak Village, Williamstown, 219.
White Pond, 50, 119, 155, 179.
White Rock, Worthington, 206.
Whites Hill, Essex, 27.
Whites Neck, Weymouth, 102.
Whites Pond, Lancaster, 171.
Whites Pond, Plymouth, 111.
Whites Pond, Stow and Hudson, 50.
Whitesville, Mansfield, 155.
Whiting Pond, No. Attleborough, 146.
Whiting Pond, Wrentham, 154.
Whitins Pond and Station, Northbridge, 159.
Whitins Reservoir, Douglas, 159.
Whitinsville P.O., Northbridge, 159.
Whitley Pond, Otis, 198.
Whitman, Town and P.O., Plymouth Co., 102.
Whitman Pond, Weymouth, 102.
Whitman Station P.O., Whitman, 102.
Whitmanville, Westminster, 170.
Whitmarsh Brook, Hampshire Co., 206.
Whitney Hill, Dana, 183.
Whitney Hill, Westborough, 159.
Whitneys Pond, Winchendon, 170.
Whittemores Ferry, 178.
Whittemore Pond, Spencer, 162.
Whittenton, Taunton, 147.
Whipples Hill, Danvers, 26.
Whispering Hill, Woburn, 51.
Whitley Hill, Worcester Co., 151.
Whortleberry Hill, Dracut, 38.
Whortleberry Hill, West Brookfield, 183.
Whortleberry Pond, Weymouth, 102.
Wianno P.O. and Head, Barnstable, 131.
Wichaboag Pond, West Brookfield, 183, 187.
Wickapecket Brook and Hill, Sterling and Lancaster, 162, 163.
Wickets Island, Wareham, 130.
Wicket Pond, Wendell, 178.
Widgeon Hole Pond, Brewster, 118.
Widgeon Pond, Plymouth, 110.
Widow Hardings Pond, Eastham, 115.
Wigwam Brook, Blandford, 198.
Wigwam Hill, Mendon, 154.
Wigwam Hill, W. Brookfield, 183, 187.
Wigwam Hill, Wilbraham, 186.
Wigwam Pond, Dedham, 155.
Wigwam Ponds, Nantucket, 123.
Wilbraham Mt., Hampden Co., 186.
Wilbraham, Town and P.O., Hampden Co., 186.
Wilbur Pond, Bristol and Norfolk Cos., 155.
Wilcox Mt., Monterey, 223.
Wildcat Brook, Plymouth Co., 103.
Wildcat Hill, Ashland, 50.
Wildcat Hill, Norwell, 103.
Wildcat Mt., Bernardston, 178.
Wilder Brook, Worcester Co., 170.
Wilders Brook, Charlemont, 215.
Wild Harbor, Falmouth, 130.
Wilkes Ledge, 135.
Wilkinsonville P.O., Sutton, 159.
Willard Brook, Ashby, 171.
Williams Brook, Marlborough, 163.
Williamsburg Town & P.O., Hampshire Co., 207.
Williams Hill, Charlton, 158.
Williams Pond, Marlborough, 163.
Williams Pond, Southborough, 50.
Williams River, Berkshire Co., 222, 230.
Williamstown Town and P.O., Berkshire Co., 219.
Williamstown Sta. P.O., Williamstown, 219.
Williamsville, W. Stockbridge, 222.
Williamsville P.O. and Reservoir, Hubbardston, 162.
Willimansett P.O., Chicopee, 186.
Willis Hill, Middleborough, 110.
Willis Hill, Montague, 178.
Willis Hill and Pond, Sudbury, 50.
Willistons Pond, Easthampton, 207.
Willow Brook, Woburn, 39.
Willow Brook, Mendon, 154.
Willows, Salem, 35.
Wills Brook, Lynnfield, 26.
Wills Hill, Middleton, 26.
Wills Pond, Mashpee, 131.
Wilmington Town and P.O., Middlesex Co., 39.
Wilson Brook, Warwick, 178.
Winchell Mt., Granville, 198.
Winchester Highlands Sta., Winchester, 51.
Winchester Hill, Newton, 51.
Winchester Reservoir, Winchester & Stoneham, 51.
Winchester, Town and P.O., Middlesex Co., 51.
Windsor Lake, Windsor, 214.
Windsor Town and P.O., Berkshire Co., 206, 214, 219, 223.
Wine Brook, Phillipston, 179.
Winetuxet, Plympton, 110.
Winetuxet River, Plymouth Co., 110.
Winchendon Centre, Winchendon, 170.
Winchendon Springs P.O., Winchendon, 170.
Winchendon Town & P.O., Worcester Co., 170, 179.
Wingaersheek, Gloucester, 27.
Wings Cove, Marion, 130.
Wings Neck Light, Bourne, 130.
Wings Pond, Falmouth, 130.
Winneconnet Pond, Norton, 147.
Winnimusset Brook, New Braintree, 183.
Winnings Pond, Billerica, 39.
Winslows Sta., Hanover, 102.
Winslow Sta., Norwood, 155.
Winter Hill, Dracut, 39.
Winter Hill, Holden, 162.
Winter Hill Sta., Somerville, 51.
Winter Pond, Winchester, 51.
Wintucket Vill. and Cove, Edgartown, 127.
Winthrop Beach, Winthrop, 54.
Winthrop Fort, Boston, 54.
Winthrop Junction, Boston, 54.
Winthrop Lake, Holliston, 154.
Winthrop Town and P.O., Suffolk Co., 54.
Wipples, Palmer, 187.
Wire Hill, No. Andover, 39.
Witch Brook, Townsend, 171.
Witches Hill, Amesbury, 15.
Witch Pond, Foxborough, 155.
Woburn City (Street plan), 90, 91.
Woburn City and P.O., Middlesex Co., 39, 51.
Woburn Highlands Station, Woburn, 51.
Weepecket Island, Gosnold, 126, 130.
Wolf Brook, Townsend, 171.
Wolf Hill, Gloucester, 27.
Wolf Hill, Southampton, 199.
Wolf Island, Rochester and Mattapoisett, 135.
Wolf Pen Hill, Southborough, 50.
Wolf Plain Brook, Rehoboth, 146.
Wolf Pond, Kingston, 110.
Wolf Swamp, New Marlborough, 231.
Wolf Swamp, Oakham, 162.
Wolf Trap Hill, Middleborough, 110.
Wollaston Mt., Quincy, 54.
Wollaston P.O., Quincy, 54.
Wolomolopoag Pond, Sharon, 155.
Wonsons Cove, Gloucester, 27.
Woodbridge Island, Newburyport, 15.
Woodburys Point, Beverly, 26.
Woodbury Station, Hamilton, 27.
Woodchurch Hill, No. Andover, 26.
Wood End Bar and Light, Provincetown, 114.
Wood Hill, Andover, 39.
Wood Hill, Webster, 159.
Wood Island, Boston, 54.
Woodlawn Sta., Newton, 51.
Woodlawn Cemetery, Everett, 54.
Wood Pond, Ludlow, 186.
Woodruff Mt., New Marlborough, 231.
Woods Brook, Middleborough, 110.
Woodside Mills, Northborough, 163.
Woods Pond, Middleborough, 110.
Woods Holl P.O., Falmouth, 130.
Woodsville, Shirley, 171.
Woodville P.O., Hopkinton, 154.
Woonkinco Neck, Wareham, 130.
Woonkinco River, Plymouth Co., 110.
Woonsocket Junction, Blackstone, 154.
Worcester City (Street plan), 166, 167.
Worcester City and P.O., Worcester Co., 159, 162, 167.
Worcester Reservoir, Holden, 162.
Worcester and Shrewsbury R.R., Worcester, 163.
Workman Brook, Colrain, 215.
Worlds End, Hingham, 55.
Worthington Brook, Agawam, 199.
Worthington Centre, Worthington, 206.
Worthington Town & P.O., Hampshire Co., 206.
Wrangling Brook, Groton, 171.
Wreck Shoal, 131.
Wrentham, Town and P.O., Norfolk Co., 146, 154, 155.
Wright Brook, Billerica, 39.
Wright Brook, Mt. Washington, 230.
Wright Ponds, Ashby, 171.
Wrights Brook, Williamsburg, 207.
Wrights Pond, Holyoke, 199.
Wyers Point, Nantucket, 123.
Wymans Hill, Braintree, 102.
Wymans Hill, Manchester, 27.
Wymans Hill, Norwood, 155.
Wyoma Lake, Lynn, 54.
Wyoming Sta., Melrose, 51.
Whale Cove, Rockport, 27.
Wharf Creek, Marshfield, 103.
Whale Rock, Nantucket, 123.
Whately Glen, Whately, 207.
Whately Town and P.O., Franklin Co., 207.

Yarmouth Camp Grounds, Barnstable Co., 118.
Yarmouth Farms P.O., Yarmouth, 118.
Yarmouth Port P.O., Yarmouth, 118.
Yarmouth Town and P.O., Barnstable Co., 118.
Yellow Hill, Fall River, 134.
Yokum Pond, Becket, 223.
Yokun River, Lenox, 223.
Yokuns Seat, Berkshire Co., 223.
Yonk Pond, Norfolk Co., 155.

Zoar P.O., Charlemont, 214.
Zions Hill, Winchester, 51.
Zylonite P.O., Adams, 219.

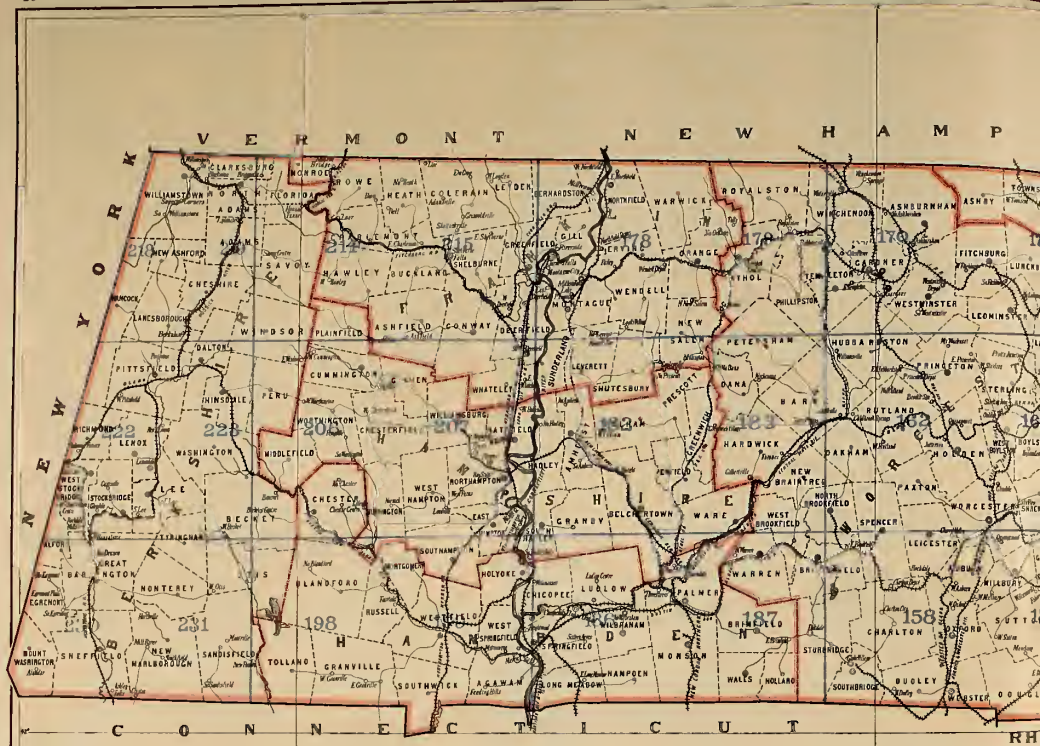

INDEX MAP
MASSACHUSETTS.
1891.

DESCRIPTION.

County Lines
Railroads
Money Order Post Offices
County Towns
Town Lines
Other Post Routes
Ordinary Post Offices
If also a Money Order Office
Post Offices having the same name as the town or city in which they are located are shown thus
The BLUE divides the State to correspond with the Atlas plates and gives the page numbers where each plate is shown.

Scale of Miles.

Copyright, 1891, Geo. H. Walker & Co. Boston.

H I R E
ATLANTIC
OCEAN
NASSACHUSETTS
BAY
55
54
38
BOSTON
HARBOR
E ISLAND
114
115
111
PE COD BAY
110
130
131
BUZZARDS
BAY
NANTUCKET
SOUND
126
127
122
123
NANTUCKET
MARTHAS VINEYARD
TISBURY
EDGARTOWN
CHILMARK
GAY HEAD
COTTAGE CITY
DUKES
BARNSTABLE
YARMOUTH
DENNIS
BREWSTER
ORLEANS
EASTHAM
WELLFLEET
TRURO
PROVINCETOWN
SANDWICH
BOURNE
FALMOUTH
MASHPEE
PLYMOUTH
CARVER
MIDDLEBOROUGH
LAKEVILLE
ROCHESTER
MARION
WAREHAM
FREETOWN
SWANSEA
FALL RIVER
DARTMOUTH
WESTPORT
NEW BEDFORD
ACUSHNET
MATTAPOISETT
FAIRHAVEN
DIGHTON
BERKLEY
TAUNTON
RAYNHAM
NORTON
ATTLEBOROUGH
MANSFIELD
EASTON
BRIDGEWATER
WEST BRIDGEWATER
HALIFAX
KINGSTON
PLYMPTON
ABINGTON
BROCKTON
WHITMAN
HANSON
PEMBROKE
DUXBURY
NORWELL
HINGHAM
SCITUATE
HULL
HANOVER
NORWELL
MARSHFIELD
CANTON
STOUGHTON
RANDOLPH
BRAINTREE
WEYMOUTH
QUINCY
MILTON
DEDHAM
NEEDHAM
WELLESLEY
NATICK
SHERBORN
HOPKINTON
HOLLISTON
MILLIS
MEDWAY
MILFORD
FRANKLIN
MEDFIELD
NORFOLK
WALPOLE
SHARON
FOXBOROUGH
WRENTHAM
BLACKSTONE
MILLVILLE
UXBRIDGE
MENDON
UPTON
HOPEDALE
NORTHBOROUGH
SOUTHBOROUGH
BOYLSTON
WEST BOYLSTON
SUTTON
GRAFTON
WORCESTER
MILLBURY
AUBURN
OXFORD
DUDLEY
CHARLTON
SOUTHBRIDGE
WEBSTER
DOUGLAS
NORTHBRIDGE
UXBRIDGE
BLACKSTONE
MILLVILLE
HOPEDALE
MILFORD
HOPKINTON
HOLLISTON
MILLIS
MEDWAY
MILFORD
FRANKLIN
MEDFIELD
NORFOLK
WALPOLE
SHARON
FOXBOROUGH
WRENTHAM
BLACKSTONE
MILLVILLE
UXBRIDGE
MENDON
UPTON
HOPEDALE
NORTHBOROUGH
SOUTHBOROUGH
BOYLSTON
WEST BOYLSTON
SUTTON
GRAFTON
WORCESTER
MILLBURY
AUBURN
OXFORD
DUDLEY
CHARLTON
SOUTHBRIDGE
WEBSTER
DOUGLAS
NORTHBRIDGE
NEWPORT
PROVIDENCE
WARRAGANSETT BAY
NARRAGANSETT BAY
SALISBURY
NEWBURYPORT
WEST NEWBURY
NEWBURY
HAVERHILL
GEORGETOWN
ROWLEY
IPSWICH
ROCKPORT
GLOUCESTER
ESSEX
MANCHESTER
BEVERLY
SALEM
LYNN
MARBLEHEAD
SWAMPSCOTT
NAHANT
REVERE
CHELSEA
WINTHROP
BELMONT
WATERTOWN
NEWTON
BROOKLINE
BRIGHTON
ALLSTON
CAMBRIDGE
SOMERVILLE
MEDFORD
WOBURN
STONEHAM
MELROSE
WAKEFIELD
READING
NORTH READING
WILMINGTON
BILLERICA
TEWKSBURY
LOWELL
CHELMSFORD
WESTFORD
TYNGSBOROUGH
DUNSTABLE
PEPPERELL
DRACUT
METHUEN
ANDOVER
NORTH ANDOVER
LAWRENCE
HAVERHILL
AMESBURY
SALISBURY
NEWBURYPORT
WEST NEWBURY
NEWBURY
GEORGETOWN
ROWLEY
IPSWICH
ROCKPORT
GLOUCESTER
ESSEX
MANCHESTER
BEVERLY
SALEM
LYNN
MARBLEHEAD
SWAMPSCOTT
NAHANT
REVERE
CHELSEA
WINTHROP
BELMONT
WATERTOWN
NEWTON
BROOKLINE
BRIGHTON
ALLSTON
CAMBRIDGE
SOMERVILLE
MEDFORD
WOBURN
STONEHAM
MELROSE
WAKEFIELD
READING
NORTH READING
WILMINGTON
BILLERICA
TEWKSBURY
LOWELL
CHELMSFORD
WESTFORD
TYNGSBOROUGH
DUNSTABLE
PEPPERELL
DRACUT
METHUEN
ANDOVER
NORTH ANDOVER
LAWRENCE

COPYRIGHT 1891 GEO H WALKER & CO BOSTON MASS

Churches are shown thus ⊕ Schools thus ⊡ Cemeteries thus †

Town & City Boundaries when not County Boundaries are shown thus

Railroads & Stations are shown thus

Grade Crossings are shown thus

If the Road goes over the Railroad it is shown thus

If the Road goes under the Railroad it is shown thus

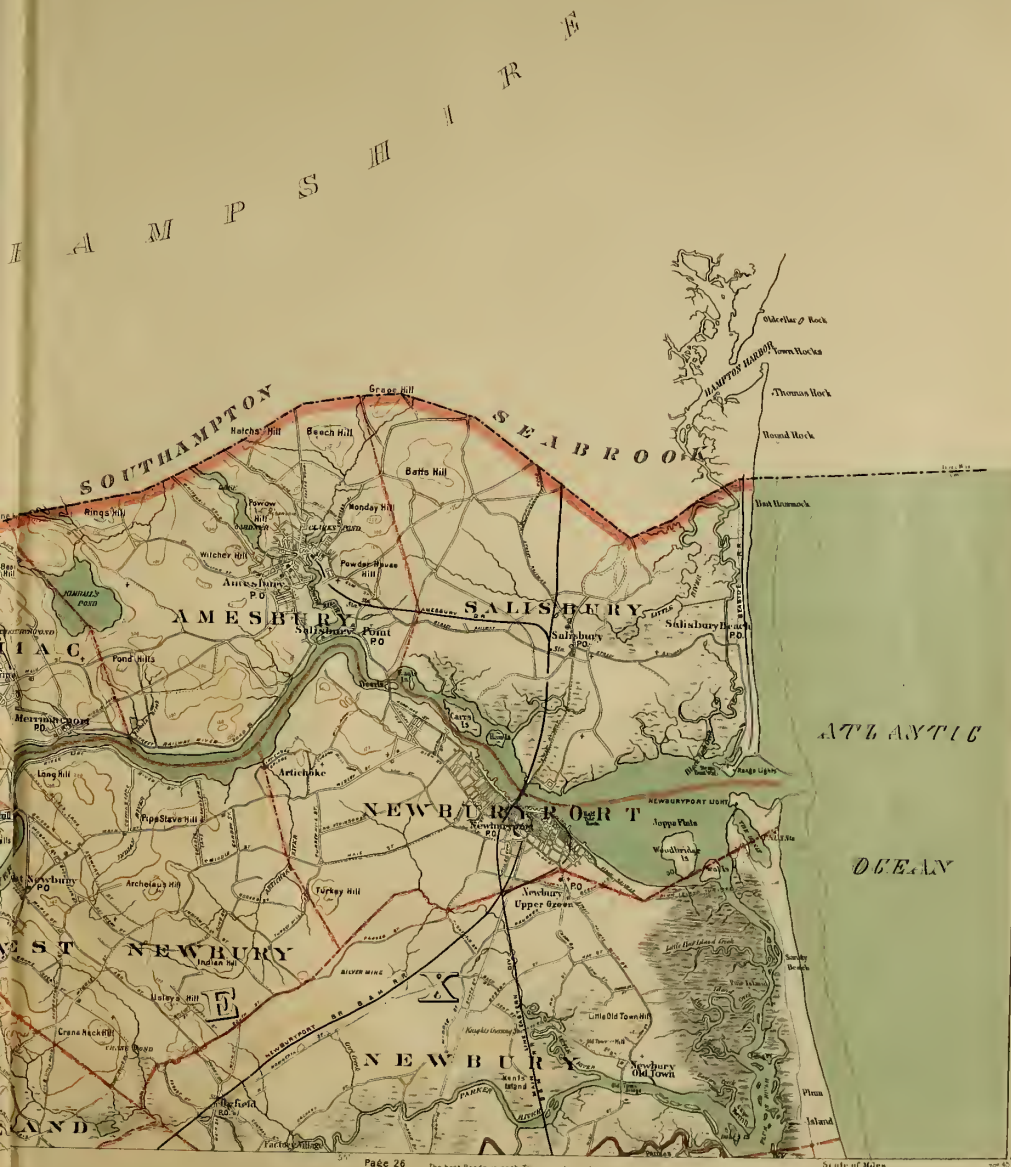

The best Roads in each Town are shown thus
Other Roads are shown thus
Street Railways are shown thus
The names of all places that have a Post Office have P.O after them

Contour interval 100 feet shown by buff lines thus
Black figures give heights in feet above mean Sea level
The Contour line in water indicates 18 feet depth at mean low tide

CITY OF

CARR'S Is
RAM Is
S A L I
M E H E R R I N M A C K
RESERVATION
RESERVOIR
RESERVOIR CT
RESERVOIR PL
ASHLAND
FORESTER
PRIVATE WAY
HOWARD
WOODWARD
WALNUT
CALIFORNIA
MERRIMAC
JEFFERSON
MAPLE
WILSON
CHAPEL
BELLEVILLE
CEMETERY
JACKSON
OAKLAND
MAIN
BACON
QUARTER
BRISTOL
MARKET
DOCK
MONROE
CHURCH
COURT
COKKON
MERRICK
ELM
PLUM
OLIVE
ATKINSON
BOURBON
WASHINGTON
EAGLE
HIGH
BUCK
ATKINSON
HARRIS
JEFFERSON
JOHNSON
LOW
6
5
4
CANAL
CANAL BASIN
RAILROAD
AUBURN
Geo. H Walker & Co.
Scale of Feet

NEWBURYPORT.

Ward boundaries are shown thus
Ward numbers are shown thus 1
The figures (+) give the height above mean sea level

Revised by Luther Dame, C.E.

Copyright 1914 by Geo H. Walker & Co.

Ward Boundaries shown thus
The names printed above city base
The city base meridian

Revised by John T. Desmond, C. E.

BRADFORD
GROVELAND
NEWBURY
GEORGETOWN
ROWLEY
BOXFORD
NORTH ANDOVER
IPSWICH
HAMILTON
TOPSFIELD
MIDDLETON
WENHAM
NORTH READING
DANVERS
BEVERLY
READING
LYNNFIELD
PEABODY
SAUGUS
LYNN
SALEM
MARBLEHEAD
Page 09
Page 54
COPYRIGHT 1891 GEO H WALKER & CO BOSTON, MASS
Churches are shown thus ⊕ Schools thus ⊡ Cemeteries thus †
County Boundaries are shown thus
Town & City Boundaries when not County Boundaries are shown thus
Railroads & Stations are shown thus
Grade Crossings are shown thus
If the Road goes over the Railroad it is shown thus
If the Road goes under the Railroad it is shown thus

ATLAS PLATE No.2.

The best Roads in each Town are shown thus ——
Other Roads are shown thus ——
Street Railways are shown thus ——
The names of all places that have a Post Office have P.O after them

Scale of Miles

Contour interval 100 feet shown by bull lines thus ——
Black figures give heights in feet above mean Sea level
The Contour line in water indicates 18 feet depth at mean low tide

CITY OF

Geo. H. Walker & Co.

The figures give the height above mean high water

Revised by Winslow L Webber, C E

CITY OF

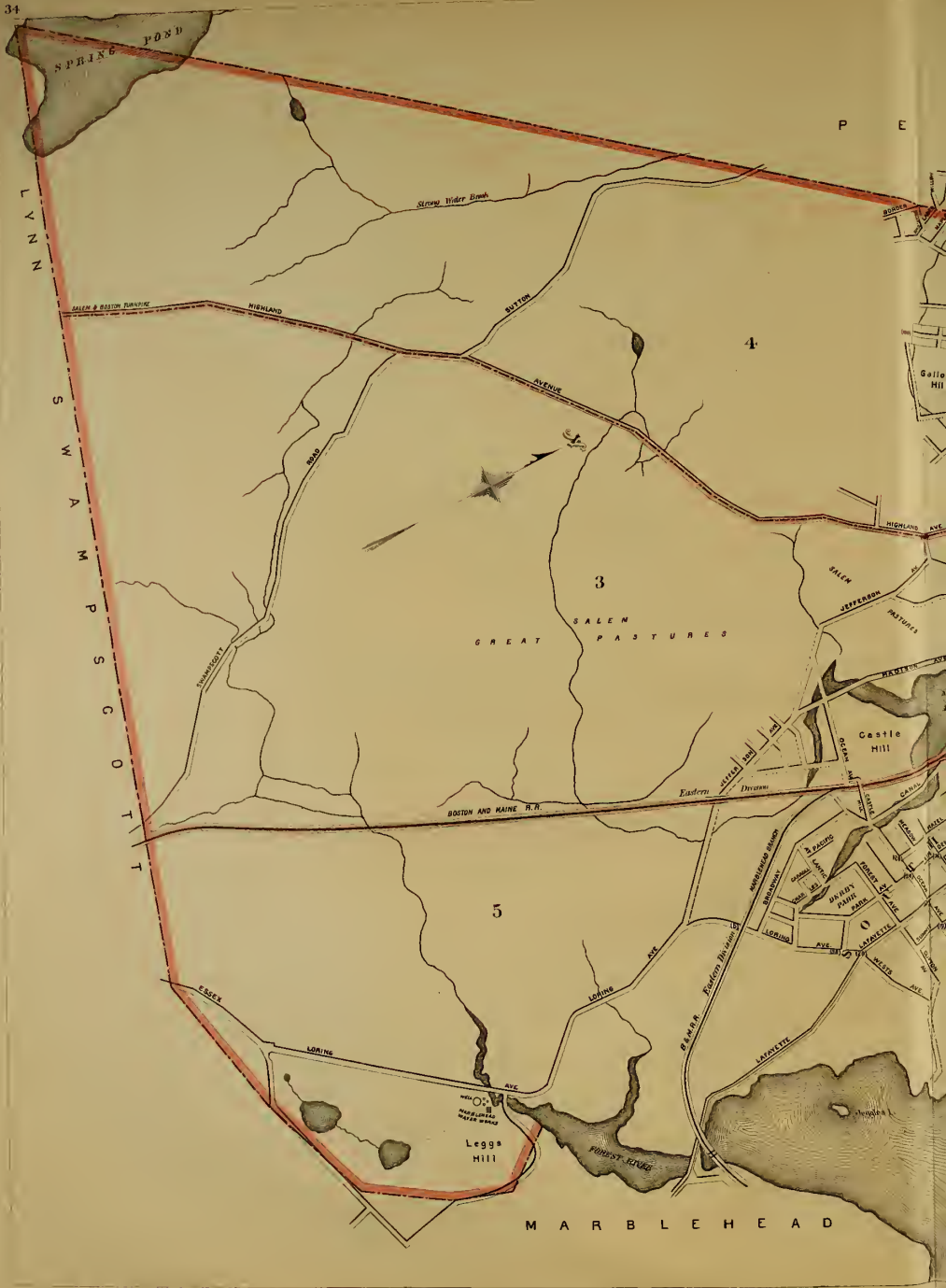

...1894, by Geo. H. Walker & Co.

Scale of Feet

SALEM.

1832085

Ward boundaries are shown thus
The figures give ... height above mean high water

Revised by Charles A Putnam, C.E

COPYRIGHT 1891 GEO H WALKER & CO BOSTON, MASS

Churches are shown thus ✠ Schools thus ▫ Cemeteries thus †
County Boundaries are shown thus
Town & City Boundaries when not County Boundaries are shown thus
Railroads & Stations are shown thus
Grade Crossings are shown thus
If the Road goes over the Railroad it is shown thus
If the Road goes under the Railroad it is shown thus

The best Roads in each Town are shown thus ——
Other Roads are shown thus ——
Street Railways are shown thus ——
The names of all places that have a Post Office have P.O. after them

Scale of Miles

Contour interval 100 feet shown by dotted lines thus ——
Black figures give heights in feet above mean Sea level

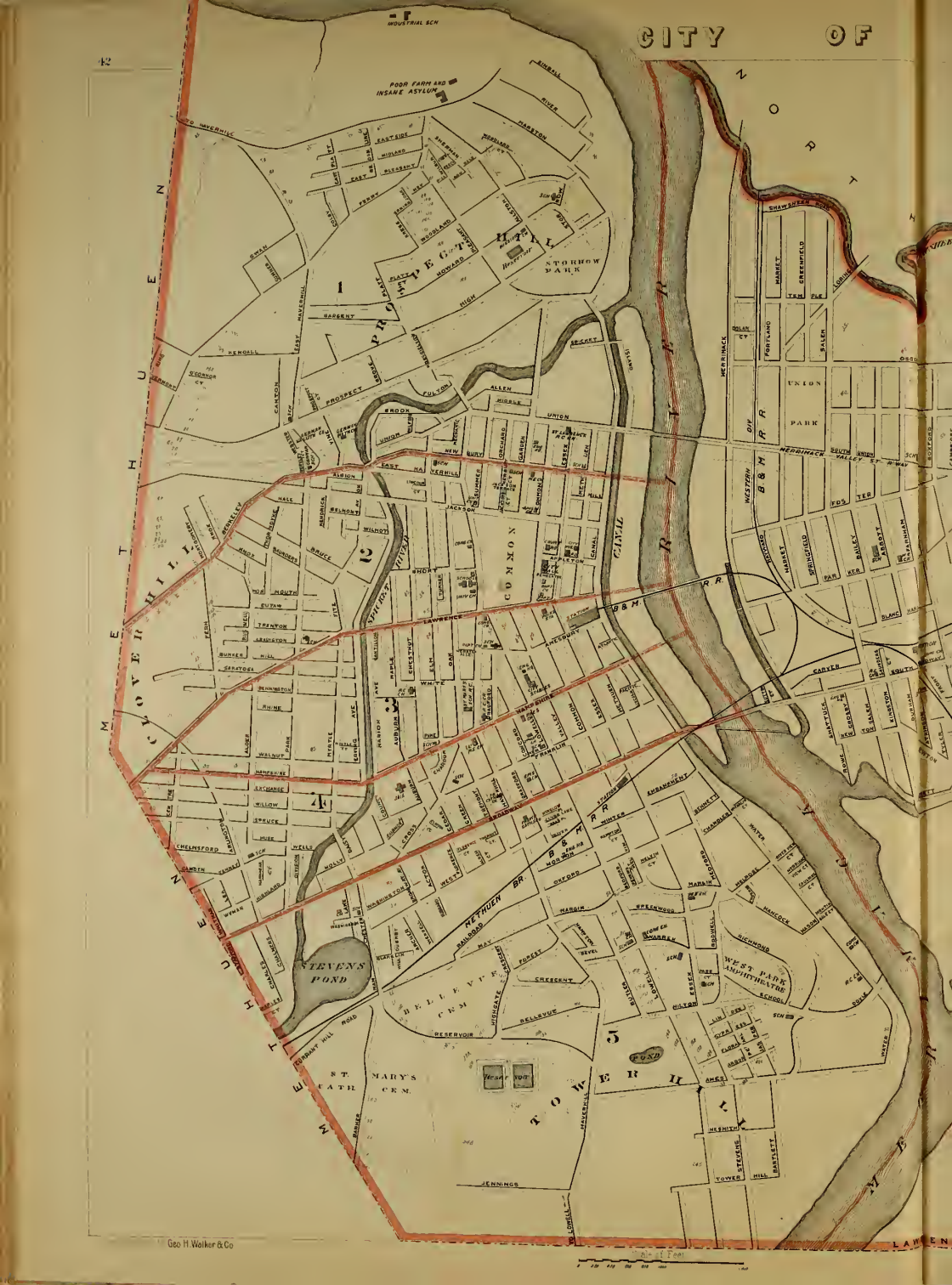
CITY OF
POOR FARM AND INSANE ASYLUM
POWDER HILL
STORROW PARK
COMMON
UNION PARK
CANAL
MERRIMACK RIVER
STEVENS POND
BELLEVUE CEM.
ST. MARY'S CEM.
WEST PARK AMPHITHEATRE
B & M R.R.
N. H. R.R.
Geo H. Walker & Co

Ward [illegible] are shown [illegible]
The figures [illegible] height above mean [illegible]

Revised by Arthur D. Marble, C.E.

CITY OF

Geo H. Walker & Co

LOWELL.

Revised by George E. Evans, C.E.

COPYRIGHT 1891 GEO H WALKER & CO BOSTON MASS

Churches are shown thus ⊕ Schools thus ▫ Cemeteries thus †
County Boundaries are shown thus
Town & City Boundaries when not County Boundaries are shown thus
Railroads & Stations are shown thus
Grade Crossings are shown thus
If the Road goes over the Railroad it is shown thus
If the Road goes under the Railroad it is shown thus

The best Roads in each Town are shown thus
Other Roads are shown thus
Street Railways are shown thus
The names of all places that have a Post Office have P.O after them

Scale of Miles

Contour interval 100 feet shown by buff lines thus
Black figures give heights in feet above mean Sea level

Page 26 - 27

COPYRIGHT 1891 GEO H WALKER & CO BOSTON MASS

Churches are shown thus ✠ Schools thus ▭ Cemeteries thus †

County Boundaries are shown thus

Town & City Boundaries when not County Boundaries are shown thus

Railroads & Stations are shown thus

Grade Crossings are shown thus

If the Road goes over the Railroad it is shown thus

If the Road goes under the Railroad it is shown thus

The best Roads in each Town are shown thus
Other Roads are shown thus
Street Railways are shown thus
The names of all places that have a Post Office have P O after them

Contour interval 100 feet shown by buff lines thus
Black figures give heights in feet above mean Sea level
The Contour lines in water indicates 18 feet depth at mean low tide

INDEX MAP.

Geo H Walker & Co.

Cambridge L.M. Hastings City Engr
Waltham Frank P. Johnson C.E.

Part of the

Geo. H. Walker & Co.

Metropolitan District.

City Boundaries are shown thus
Ward Boundaries are shown thus

Newton A.F. Noyes City Engr
Waltham Frank P. Johnson. C.E.

Part of the

Winchester Hill
NEWTO
ALMSHOUSE
PUMPING STA
N.W.M.
FILTERING ORIGHT
NEEDHAM
RAILWAY
WINCHESTER
BROOKS
CARTER
GREENWOOD
OAK HILL

Metropolitan District.

City [illegible]
Ward Boundaries [illegible]

Boston, Thos W Davis City Surveyor
Newton A F Noyes City Engr

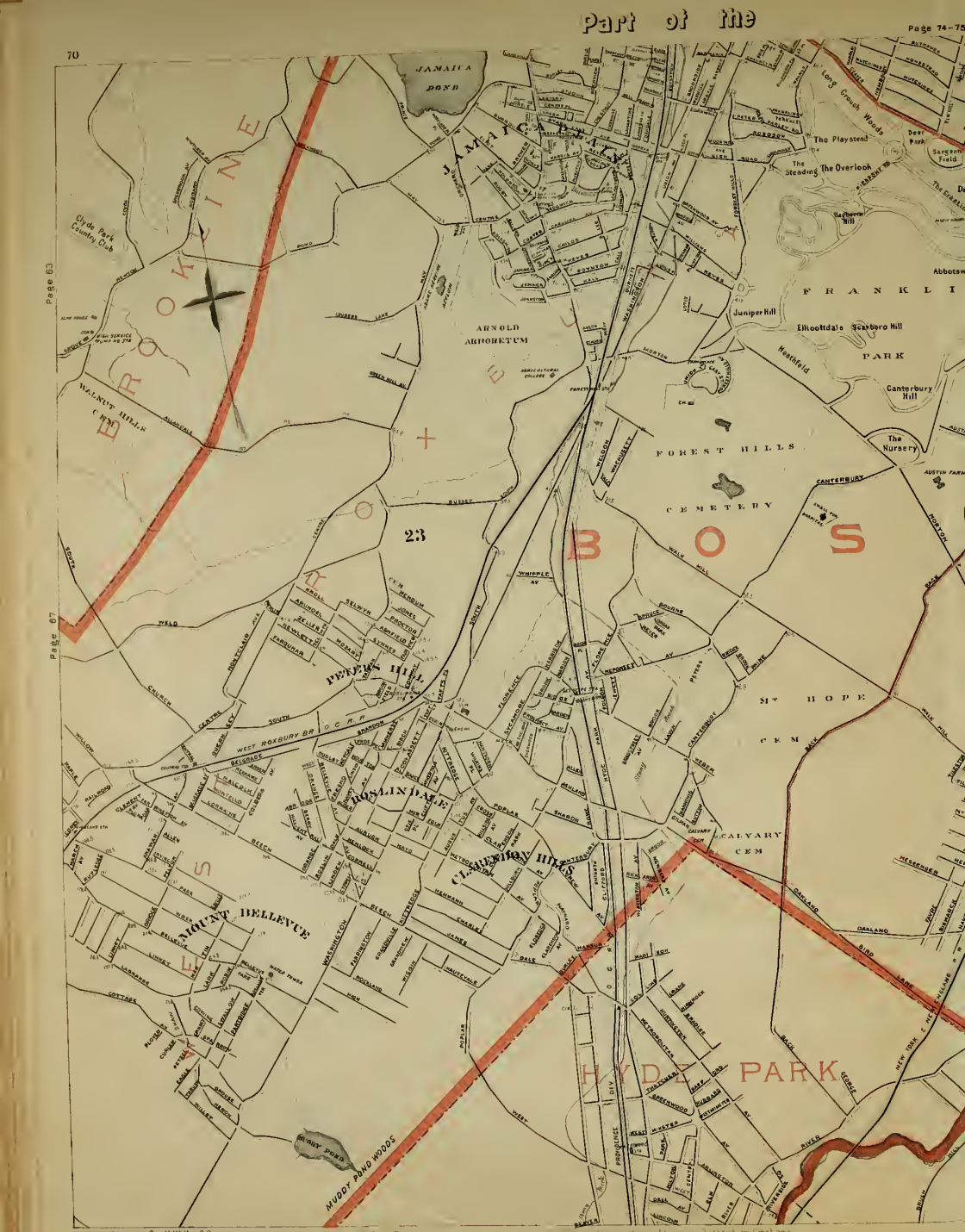
Part of the
70
Page 74–75
Page 63
Page 67
JAMAICA POND
JAMAICA PLAIN
Long Creek Woods
The Playstead
The Steading
The Overlook
Sargent Field
Hawthorne Hill
Clyde Park Country Club
ARNOLD ARBORETUM
Juniper Hill
Elliottdale
Seaboro Hill
FRANKLIN PARK
Heathfield
Canterbury Hill
The Nursery
FOREST HILLS CEMETERY
CANTERBURY
WALNUT HILL CEM
BROOKLINE
BOSTON
23
WHIPPLE AV
WALK HILL
PEEKS HILL
ROSLINDALE
CLARENDON HILLS
MT HOPE CEM
CALVARY CEM
MOUNT BELLEVUE
HYDE PARK
MILTON
NEPONSET
RIVER
MUDDY POND WOODS
BIRCH POND
WEST ROXBURY BR
O C R R
NEW YORK & NEW ENGLAND
Copyright 1911 by Geo H Walker & Co.

Metropolitan District.

Boston, Thos. W. Davis, City Surveyor

Part of the

Page 68

Page 70 - 71

Brookline Alexis H French C.E.
Cambridge L.M. Hastings City Engr

Boston, Thos W Davis City Surveyor

Part of the

MALDE
MEDFORD
SOMERVILLE
CAMBRIDGE
MEDFORD BRANCH R.R.
BOSTON & MAINE R.R.
MAIDEN RIVER
MYSTIC PARK
MYSTIC AVE.
BROADWAY
WINTER HILL
PROSPECT HILL
RAILROAD
FITCHBURG
MILLER'S RIVER
EASTERN FREIGHT R.R.
COMMON
Page 59
Page 74
Geo H Walker & Co
Scale of Feet
Cambridge

Boston Thos W Davis City Surveyor
Cambridge L M Hastings City Engr

Somerville H L Eaton City Engr
Chelsea J H Stubbs

CITY OF

Geo H. Walker & Co

MALDEN.

Water Distribution 1894

Prepared by G. A. Weitherbee, C.E.

Copyright 1884 by Geo. H. Walker & Co.

LYNN.
GLENMERE PARK
GLENMERE
PINE GROVE CEM
High Rock
RED ROCK
NAHANT
MILL POND
BOSTON HARBOR
SAUGUS RIVER
BELL ISLAND
BOSTON & MAINE R.R.
EASTERN DIV. BOSTON & MAINE R.R.
NORTH SHORE BOULEVARD
LYNN & BOSTON R.R.
TO BOSTON
Chas. W Gay, C.E

Geo. H. Walker & Co.

Ward Boundaries are shown thus

Revised by Geo F Hartshorne C.E

CITY OF

Copyright 1891 by Geo. H Walker & Co.

Scale of Feet

MARLBOROUGH.

Ward Boundaries are shown thus ——

The figures give the height above mean sea level.

Revised by Henry Morse, C.E.

CITY OF
98
ATLANTIC
QUINCY
BAY
RYE TP
Rufes Hummock
S.H. HOME
CEM
BLACK'S CREEK
Mt Wollaston
MERRYMOUNT PARK
BALL GROUND
MT WOLLASTON CEM.
BROAD
WOLLASTON
MILTON
Forbes Hill
Presidents Hill
Granite Quarries
Pine Hill
FAXON PARK
Paynes Hill
Geo H. Walker & Co

QUINCY.

NUT I.
Quincy Great Hill
HOUGHS NECK
WOLLASTON BEACH
LANES
SHELL BEACH
POST I.
ROCK I.
HYE I.
ROCK ISLAND HEAD
ROCK ISLAND COVE
CAT I.
TOWN RIVER BAY
GERMANTOWN
PHILIPS HEAD
QUINCY POINT
BENES CREEK
QUINCY NECK
WEYMOUTH FORE RIVER
BRAINTREE
WEYMOUTH
WASHINGTON
HANCOCK
MAIN
SUMNER
NORTH
SOUTH
WINTER
HOWARD AVE.
WINE AVE.
PINE HILL
STEAMBOAT WHF
H T Whitman, C. E.

COPYRIGHT 1891 GEO. H. WALKER & CO. BOSTON, MASS.

Page 147

Churches are shown thus ● Schools thus ■ Cemeteries thus †
County Boundaries are shown thus
Town & City Boundaries when not County Boundaries are shown thus
Railroads & Stations are shown thus
Grade Crossings are shown thus
If the Road goes over the Railroad it is shown thus
If the Road goes under the Railroad it is shown thus

The best Roads in each Town are shown thus
Other Roads are shown thus
Street Railways are shown thus
The names of all places that have a Post Office have P.O after them

Page 110 – 111

Contour interval 100 feet shown by dott lines thus
Black figures give heights in feet above mean Sea level
The Contour lines in water indicates 18 feet depth at mean low tide

CITY OF

Copyright 1894 by Geo. H. Walker & Co.

SALISBURY HEIGHTS
GLADSTONE
MASSASOIT AVE.
HILL
CLARK
DRAPER
KINGMAN
HENRY
WENDELL AVE.
PERRY AVE.
TAYLOR AVE.
KINGMAN AVE.
5
UNION CEMETERY
SALISBURY LAKE
ROBINSON ST.
PLYMOUTH
BAY
OTIS
SKINNER
PERKINS
OLD COLONY RAILROAD
MAPLE
CLINTON AVE.
WALES AVE.
COTTAGE
2
CHESTER AVE.
FULLER
NEWBURY
NEWTON
ARLINGTON
WALL
BRETT
BROOK
WINCHESTER PARK
BELMONT AVE.
BYRON AVE.
BOYLSTON
NORAINE
REVERE
PIONEER
WEST
4
LEYDEN PARK
AUBURN
FOREST
PLAIN
GROVE
CAMPELLO
MONTELLO
CLINTON
OLIVER
GENTON
ESSEX
FULTON
WARREN
GRANT AVE.
CLIFTON HEIGHTS
COPELAND
MAPLE PARK
FIRST
SECOND
THIRD
3
GRAFTON
ASH
WEST CHESTNUT
WEST BRIDGEWATER
EAST
SUMMER
JACKSON
LEYDEN
HAZEL
GREEN
PRESTON
BERKELEY
CHURCHILL AVE.
Fresh Brook
CEM.
Ward boundaries are shown thus.
The figures give the height above mean sea level.
Revised by E.L. Brown, C.E.

COPYRIGHT 1891 GEO H WALKER & CO BOSTON, MASS

Churches are shown thus ⊕ Schools thus ⌂ Cemeteries thus †

County Boundaries are shown thus

Town & City Boundaries when not County Boundaries are shown thus

Railroads & Stations are shown thus

Grade Crossings are shown thus -

If the Road goes over the Railroad it is shown thus

If the Road goes under the Railroad it is shown thus

Page 130-131

The best Roads in each Town are shown thus

Other Roads are shown thus

Street Railways are shown thus

The names of all places that have a Post Office have P.O after them

Scale of Miles

Contour interval 100 feet shown by buff lines thus

Black figures give heights in feet above mean Sea level

The Contour line in water indicates 18 feet depth at mean low tide



MASSACHUSETTS.



COPYRIGHT 1891 GEO H WALKER & CO BOSTON MASS

Churches are shown thus ● Schools thus ▫ Cemeteries thus †
Town & City Boundaries when not County Boundaries are shown thus

Railroads & Stations are shown thus
Grade Crossings are shown thus
If the Road goes over the Railroad it is shown thus
If the Road goes under the Railroad it is shown thus

The best Roads ...
Other Roads are ...
The names of ...

ATLANTIC OCEAN
BRADFORD
HIGHLAND LIGHT
No Truro P.O.
Highland Sta. P.S.L.S.
Pamet River Sta. P.S.L.S.
Truro P.O.
So Truro P.O.
Cross Hill
Cahoon Hollow Sta. P.S.L.S.
Grafton Island
Taylor Hill
Mayos Beach Upst
Watering Hole Great Island
Jehiam Neck Grove
Jehiam Neck
Blackfish Creek
So Wellfleet P.O.
WELLFLEET
HARBOR
Great Island
Brook Villa P.O.
SILVER SPRING HARBOR
Hatches Creek
Billingsgate Island
Billingsgate light
Bar
North Eastham P.O.
Eastham P.O.
Pamet River Sta. P.S.L.S.
Cahoon Hollow Sta. P.S.L.S.
Scale of Miles
Contour interval 100 feet shown by buff lines thus
Black figures give heights in feet above mean Sea level
The Contour line in water indicates 18 feet depth at mean low tide
Roads in each Town are shown thus
Roads are shown thus
names of all places that have a Post Office have P.O after them
BEES RIVER

COPYRIGHT 1891 GEO H WALKER & CO BOSTON, MASS

Churches are shown thus ⊕ Schools thus □ Cemeteries thus †

Town & City Boundaries when not County Boundaries are shown thus ——

Railroads & Stations are shown thus ——

Grade Crossings are shown thus ——

If the Road goes over the Railroad it is shown thus ——

If the Road goes under the Railroad it is shown thus ——

PLATE No. 9.

The best Roads in each Town are shown thus
Other Roads are shown thus
The names of all places that have a Post Office have P.O. after them

Scale of Miles

Contour interval 100 feet shown by buff lines thus
Black figures give heights in feet above mean Sea level
The Contour line in water indicates 18 feet depth at mean low tide

COPYRIGHT 1891 GEO H WALKER & CO BOSTON MASS
Churches are shown thus ✠ Schools thus ▫ Cemeteries thus ‡

Railroads & Stations are shown thus $\frac{\text{Name}}{\text{No.}}$
Grade Crossings are shown thus ┼
If the Road goes over the Railroad it is shown thus $\frac{|}{-}$
If the Road goes under the Railroad it is shown thus $\frac{-}{|}$

The best Roads in each Town are shown thus
Other Roads are shown thus
Street Railways are shown thus
The names of all places that have a Post Office have P.O. after them

Contour interval 100 feet shown by Dull lines thus
Black figures give heights in feet above mean Sea level
The Contour line in water indicates 18 feet depth at mean low tide

COPYRIGHT 1891 GEO. H. WALKER & CO. BOSTON, MASS.

Churches are shown thus ⊕ Schools thus ⊙ Cemeteries thus †
Town & City Boundaries when not County Boundaries are shown thus
The Roads in Geenold are private

Railroads & Stations are shown thus
Grade Crossings are shown thus
If the Road goes over the Railroad it is shown thus
If the Road goes under the Railroad it is shown thus

The best Roads in each Town are shown thus
Other Roads are shown thus
Street Railways are shown thus
The names of all places that have a Post Office have P.O after them

Scale of Miles
Contour interval 100 feet shown by buff lines thus
Black figures give heights in feet above mean Sea level
The Contour line in water indicates 18 feet depth at mean low tide

COPYRIGHT 1891 GEO H WALKER & CO BOSTON MASS

Churches are shown thus ⊕ Schools thus ⊙ Cemeteries thus ‡
County Boundaries are shown thus
Town & City Boundaries when not County Boundaries are shown thus

Railroads & Stations are shown thus
Grade Crossings are shown thus
If the Road goes over the Railroad it is shown thus
If the Road goes under the Railroad it is shown thus

The best Roads in each Town are shown thus
Other Roads are shown thus
Street Railways are shown thus
The names of all places that have a Post Office have P.O. after them

Scale of Miles

Contour interval 100 feet shown by buff lines thus
Black figures give heights in feet above mean Sea level
The Contour line on water indicates 18 feet depth at mean low tide

Page 147
SWANSEA
SOMERSET
FALL RIVER
MOUNT HOPE BAY
BRISTOL CO.
PORTSMOUTH
MIDDLETOWN
TIVERTON
LITTLE COMPTON
WESTPORT
Swansea P.O.
Luther's Corner P.O.
Somerset P.O.
Fall River P.O.
Globe Village
Flint Village
Oak Grove Village
Border City Village
Bristol P.O.
Mount Hope
Fox Hill
Tiverton P.O.
Portsmouth P.O.
Bliss Corner
Westport P.O.
Westport Factory
Central Village P.O.
South Westport P.O.
Westport Point P.O.
Adamsville P.O.
Sou. Portsmouth P.O.
Little Compton P.O.
Pocasset Hill
Staffords Pond
Watuppa Pond
North Watuppa Pond
South Watuppa Pond
Quaker Hill
Sakonnet Point
Gould Is.
Butts Hill
Stone Hill
Nonquitt Pond
Nootaka Hill
Yellow Hill
Copecut Hill
Providence
New Bedford & Fall River R.R.
Old County Rd
Main Road
Old Colony & Newport R.R.
Taunton Branch R.R.
Fall River Branch R.R.
Light
Light Vessel
Ferry
Woods Castle
Church's Point
Flat R.
Long R.
Buzzards Bay
Westport Harbor
West Branch Westport River
East Branch Westport River
Copyright 1891 Geo. H. Walker & Co. Boston, Mass.
Churches are shown thus ⊞ Schools thus ⊟ Cemeteries thus ⊥
County Boundaries are shown thus
Town & City Boundaries when not County Boundaries are shown thus
Railroads & Stations are shown thus
Grade Crossings are shown thus
If the Road goes over the Railroad it is shown thus
If the Road goes under the Railroad it is shown thus

Scale of Miles

The best Roads in each Town are shown thus
Other Roads are shown thus
Street Railways are shown thus
The names of all places that have a Post Office have P.O. to

Contour interval 100 feet shown by buff lines thus
Black figures give heights in feet above mean Sea level
The Co tour line in water indicates 18 feet depth at mean low tide

CITY OF
DARTMOUTH
RURAL CEMETERY
CLARK'S COVE
HARBOR
ACUSHNET
PALMERS ISL.
CROW I.
FISH
WEST FRENCH AV.
MIDDLE POINT ROAD
EAST FRENCH ST.
WATER
FRONT
PROSPECT
HARBOR
COUNTY
ORCHARD
BONNEY
GREEN
SECOND
FIRST
PURCHASE
ELM
UNION
MAIN
WILLIAM
WALNUT
LAUREL
CHESTNUT
PLEASANT
FRANKLIN
REED
PALMER
ROUNDS
FLORENCE
JENNEY
LINDSEY
LIBERTY
NEWTON
PARK
EMERSON
ASH
ARCH
LINCOLN
COTTAGE
OCEAN
ATLANTIC
TREMONT
JAMES
ROTCH AVE.
ARMOUR
BROWNELL
EIRSON
FRANCIS
PAGE
STONE
OAK
WAVERLY
BORDEN
SEVENTH
SIXTH
FIFTH
PRIVILEGE
CHANCERY
5
4
6
3
Scale of Fee
Copyright 1858 by Geo. H. Walker & Co.

Ward boundaries [illegible]

The [illegible]

Surveyed by A. B. Drake, C. E.

WESTPOR
NORTH WATUPPA
BOSTON ROAD
HALPIN BROOK
PUMPING STA
NEW BOSTON ROAD
OAK GROVE VILLAGE
ELSBREE LANE
OAK GROVE CEM
CITY FARM
ALMSHOUSE
ST JOSEPHS FARM CEM
STEEPLEBROOK
BORDER CITY VILLAGE
NORTH CEM
FRIENDS CEM
St Johns PARISH CH
HOWARD VILLE
TAUNTON RIVER
Geo.H Walker & Co.

Revised by Philip D Borden Jr C E

COPYRIGHT 1891 GEO. H. WALKER & CO. BOSTON, MASS.

Churches are shown thus ⊕ Schools thus ▫ Cemeteries thus †
County Boundaries are shown thus ——
Town & City Boundaries when not County Boundaries are shown thus ——

Railroads & Stations are shown thus ——
Grade Crossings are shown thus ——
If the Road goes over the Railroad it is shown thus ——
If the Road goes under the Railroad it is shown thus ——

The best Roads in each Town are shown thus
Other Roads are shown thus
Street Railways are shown thus
The names of all places that have a Post Office have P.O. after them

Scale of Miles

Contour interval 100 feet shown by bull lines thus
Black figures give heights in feet above mean Sea level
The Contour line in water indicates 18 feet depth at mean low tide

RAYNHAM
TO EASTON
OLD COLONY R.R.
ST JOSEPH CEM
MAYFLOWER HILL CEM
MAYFLOWER HILL CEM (R C)
THRASHER
CHERRY
FLORAL
WILBUR
WINTER
ACUSHNET AV
BLISS AV
ARLINGTON
BENNETT
BELMONT
ASHLAND
ELM
CHESTNUT
UNION
CEDAR
TRESCOTT
PURCHASE
BENEFIT
SCHOOL
GRANT
FRUIT
BROADWAY
FERN
CEMETERY
ELLEN
KENDALL
EXETER
DARTMOUTH
HAMILTON
BRADFORD
CHURCH
WASHINGTON
GROVE
N. PLEASANT
PARK
COURT
MILL
RIVER
WHITTENTON
FIFTH AVE
FOURTH AV.
THIRD AV.
WHITTENTON ROUTE
R.R. STA.
COTTAGE
MEADOW
LAWRENCE
STATE
BRITTANVILLE
SECOND
FIRST
AV
CLIFTON
ROCKLAND
WARREN
O.C.R.R.
CHESTER
DANFORTH
DANA
GRANITE
MAPLE
PINE
STANLEY AV
ELDRIDGE
MAXWELL
GROSVENOR
FREMONT
CRAPO
CLIFFORD
ANNAWAN
TO MANSFIELD
H.R.R.R.
Geo H. Walker & Co.

TAUNTON.

Ferry

Feet above height above mean high water

Surveyed by Geo. A King, C E

COPYRIGHT 1891 GEO. H. WALKER & CO. BOSTON, MASS.

Churches are shown thus ⊕ Schools thus ⊙ Cemeteries thus T
County Boundaries are shown thus
Town & City Boundaries when not County Boundaries are shown thus

Railroads & Stations are shown thus
Grade Crossings are shown thus
If the Road goes over the Railroad it is shown thus
If the Road goes under the Railroad it is shown thus

DOVER
DEDHAM
MILTON
WALPOLE
NORWOOD
CANTON
FOXBOROUGH
STOUGHTON
SHARON
MANSFIELD
EASTON
NORFOLK
WRENTHAM
Hyde Park
Readville
Dedham P.O.
West Dedham P.O.
Islington P.O.
Norwood P.O.
Canton P.O.
Walpole P.O.
E. Walpole P.O.
Sharon P.O.
E. Sharon P.O.
W. Stoughton
Stoughton P.O.
So. Walpole P.O.
Foxboro P.O.
West Foxboro P.O.
East Foxboro P.O.
Foxboro
Mansfield P.O.
East Mansfield P.O.
Whiteville
Easton P.O.
Norfolk P.O.
Stony Brook
Bald Hill
Moose Hill
Bluff Head Hill
Cow Hill
Rattle Snake Hill
Bear Foot Hill
Cock Rock Hill
High Rock Hill
Pine Rock Hill
Snows Hill
Noanet Hill
Millers Hill
Cedar Hill
Rocky Woods
Castle Hill
Mt Nebo
Medfield P.O.
Wood Hill
Chestnut Hill
Avon Hill
Wyman Hill
Everett Hill
Warren Hill
Great Blue Hill
Hancock Hill
Pine Hill
Chimney Hill
Punkapoag
Belchers Cor
Page 102
Page 146 – 147
The best Roads in each Town are shown thus
Other Roads are shown thus
Street Railways are shown thus
The names of all places that have a Post Office have P.O after them
Scale of Miles
Contour interval 100 feet shown by buff lines thus
Black figures give heights in feet above mean Sea level

COPYRIGHT 1871 BY H. WALKER & CO. BOSTON MASS.

Churches are shown thus ✠ Schools thus ⌂ Cemeteries thus †
County Boundaries are shown thus
Town & City Boundaries when not County Boundaries are shown thus

Railroads & Stations are shown thus
Grade Crossings are shown thus
If the Road goes over the Railroad it is shown thus
If the Road goes under the Railroad it is shown thus

The best Roads in each Town are shown thus
Other Roads are shown thus
Street Railways are shown thus ——
The names of all places that have a Post Office have P.O. after them

Scale of Miles

Contour interval 100 feet shown by buff lines thus
Black figures give heights in feet above mean Sea level

COPYRIGHT 1891 GEO. H. WALKER & CO. BOSTON, MASS.

ATLAS PLATE No. 17.

The best Roads in each Town are shown thus
Other Roads are shown thus
Street Railways are shown thus
The names of all places that have a Post Office have P.O. after them

Scale of Miles

Contour interval 100 feet shown by buff lines thus
Black figures give heights in feet above mean Sea level

CITY OF

Newton Hill
8
7
6
5
4
NEW WORCESTER
SOUTH WORCESTER
QUINSIGAMOND
POND
CURTIS POND
ST. JOHN'S CEMETERY
UNIVERSITY PARK
CHOMPTON PARK
COLLEGE of the HOLY CROSS
BLACKSTONE RIVER
CLARK UNIVERSITY
CITY HOSPITAL
OREAD INSTITUTE
BOSTON & ALBANY R.R.
NORWICH & WORCESTER DIV.
N.Y. & N.E. R.R.
WORCESTER DIVISION
BOSTON & A R.R.
NEW YORK, PROVIDENCE & BOSTON
GAS WORKS
MAIN
PARK AVE.
LOVELL
CHANDLER
ABBOT
WOODLAND
SOUTHBRIDGE
CAMBRIDGE
GRAND ST.
CANTERBURY
SOUTHGATE
HOLLIS
KILBY
GOLD
WASHINGTON
MILLBURY
VERNON
PROVIDENCE
ARLINGTON
GRANITE
WABASH AVE
HEYWOOD
ASH AVE
COLLEGE
LEICESTER
ORANGE
PORTLAND
SALEM
WATER
HOME FOR AGED WOMEN
Geo. H. Walker & Co.
Scale of Feet

WORCESTER.

Prepared by Chas A Allen C E

COPYRIGHT 1891 GEO H WALKER & CO BOSTON MASS

Churches are shown thus ⊕ Schools thus ⊡ Cemeteries thus †
County Boundaries are shown thus
Town & City Boundaries when not County Boundaries are shown thus

Railroads & Stations are shown thus
Grade Crossings are shown thus
If the Road goes over the Railroad it is shown thus
If the Road goes under the Railroad it is shown thus

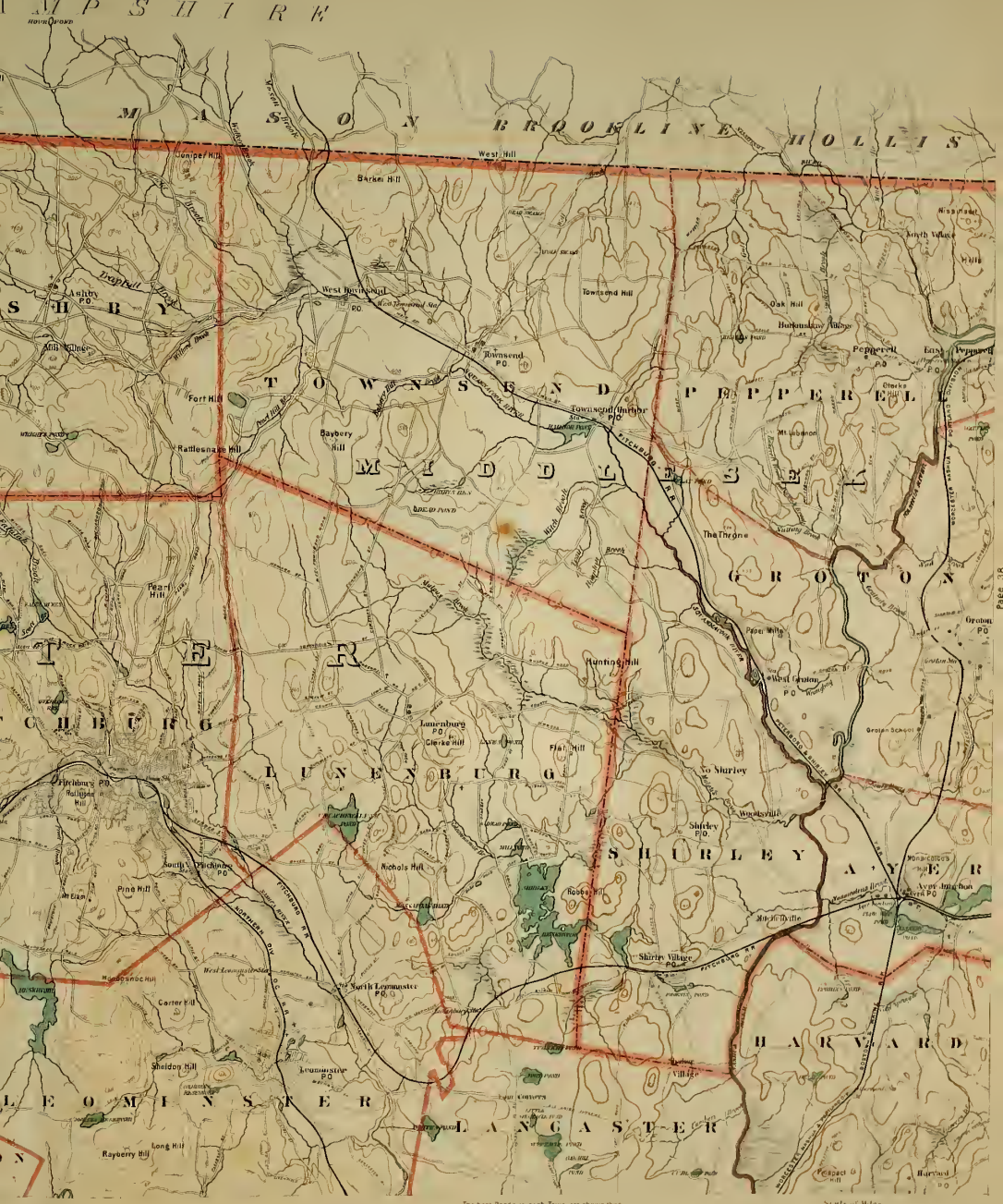

The best Roads in each Town are shown thus
Other Roads are shown thus
Street Railways are shown thus
The names of all places that have a Post Office have P.O. after them

Scale of Miles

Contour interval 100 feet shown by dull lines thus
Black figures & in heights in feet above mean sea level

CITY OF

WEST FITCHBURG
FITCHBURG R.R.
NASHUA RIVER
CLEGHORN
3
2
Geo. H. Walker & Co.
Scale of Feet

FITCHBURG.

Wall ... Right ...
The right ... Will ...

Transit by W. K. Bailey, C. E.

Page 215

COPYRIGHT 1891 GEO. H. WALKER & CO. BOSTON, MASS.

Churches are shown thus ⊕ Schools thus ▫ Cemeteries thus ‡
County Boundaries are shown thus ———
Town & City Boundaries when not County Boundaries are shown thus ———

Railroads & Stations are shown thus
Grade Crossings are shown thus
If the Road goes over the Railroad it is shown thus
If the Road goes under the Railroad it is shown thus

EW HAMPSHIRE

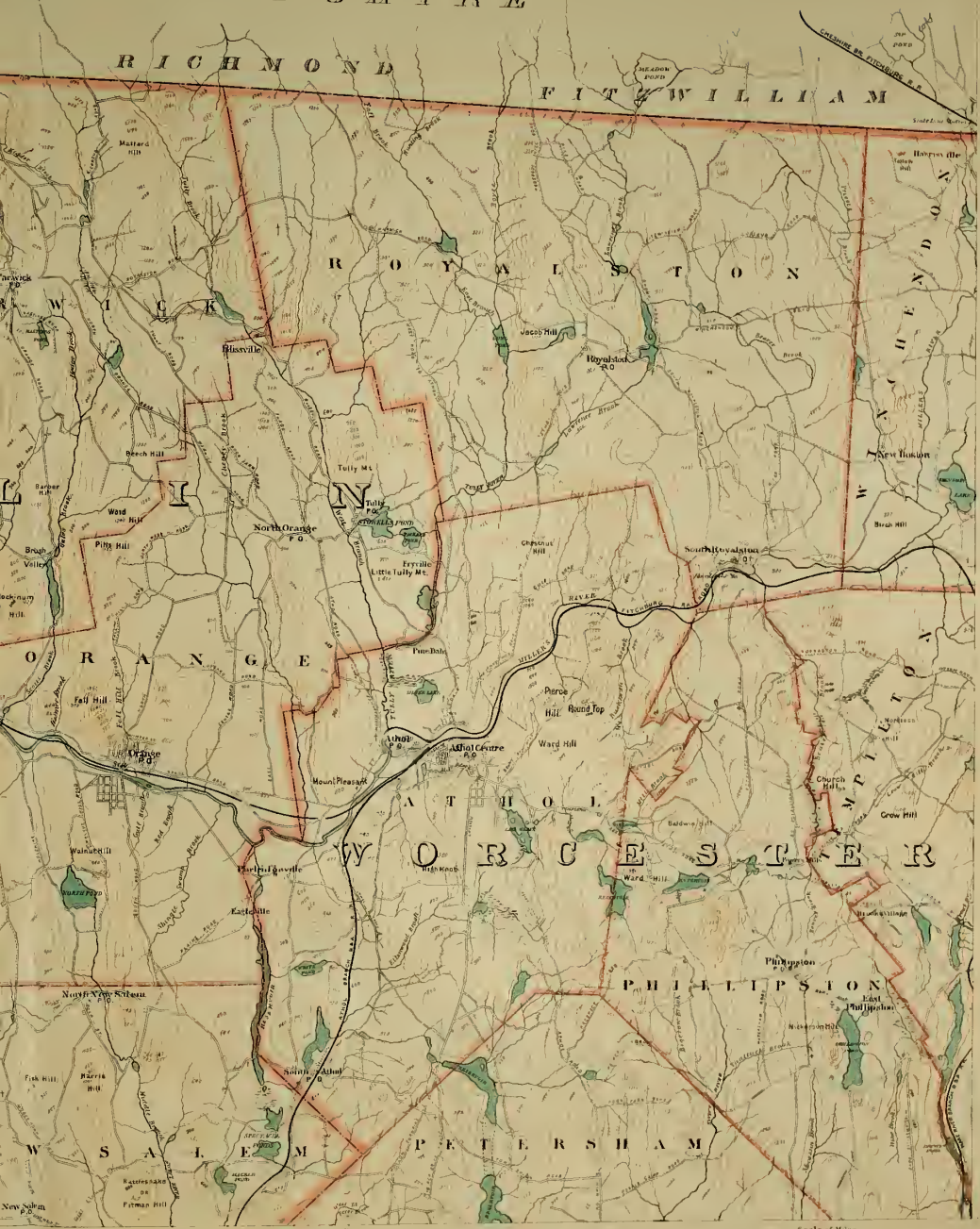

183.

The best Roads in each Town are shown thus
Other Roads are shown thus
The names of all places that have a Post Office have P.O. after them

Scale of Miles

Contour interval 100 feet shown by buff lines thus
Black figures give heights in feet above mean Sea Level

COPYRIGHT 1901 GEO H WALKER & CO BOSTON, MASS

Churches are shown thus ⊕ Schools thus ⊙ Cemeteries thus †
County Boundaries are shown thus
Town & City Boundaries when not County Boundaries are shown thus

Railroads & Stations are shown thus
Grade Crossings are shown thus
If the Road goes over the Railroad it is shown thus
If the Road goes under the Railroad it is shown thus

The best Roads in each Town are shown thus
Other Roads are shown thus
The names of all places that have a Post Office have P.O. after them

Scale of Miles

Contour interval 100 feet shown by bull lines thus
Black figures give height in feet above mean Sea level

COPYRIGHT 1891 GEO. H. WALKER & CO. BOSTON, MASS.

Churches are shown thus ⊕ Schools thus ⊙ Cemeteries thus †
County Boundaries are shown thus
Town & City Boundaries when not County Boundaries are shown thus

Railroads & Stations are shown thus
Grade Crossings are shown thus
If the Road goes over the Railroad it is shown thus
If the Road goes under the Railroad it is shown thus

The Best Roads in each Town are shown thus —
Other Roads are shown thus
Street Railways are shown thus
The names of all places that have a Post Office have P.O. after them

Scale of Miles

Contour interval 100 feet shown by buff lines thus
Black figures give heights in feet above mean Sea level

N°
3
Connecticut River
CANAL
STATION
FRONT
CABLE
CITY HALL
POST
PEARL
SPRING
CHAPMAN
ELM
WYNTLE
LEXINGTON
MAPLE GROVE CEMETERY
4
AUBURN
SOUTH
GRANT
GAYLOND
CHAPIN
CLINTON
CROSS
SCHOOL
HOWARD
SPRINGFIELD
GRAPE
PLEASANT
UNION
GILMORE
MAIN
SOUTH
CENTER
CRESCENT
PARK
SCHOOL
DWIGHT
CABOT
MILLER
LEPRELIK
EXCHANGE
DEPOT
STATION
MILLER
LEONARD
EMERALD
DUBLIN
TREMONT
ABBEY
WEST
CHURCH
SPRUCE
KIMBALL
WYMAN
MAPLE
NORTH MAIN
CONNECTICUT RIVER
1
2
3
TERRACE
HILLDALE Ave.
STEARNS
EMMET Ave.
LEWIS Ave.
PROSPECT Ave.
Geo H. Walker & Co.
Scale of Feet

Frank P Cobb C.E.

CITY OF

Compiled and Published by Geo. H. Walker & Co.

Scale of Feet

SPRINGFIELD.

Revised by Charles M Slocum, C.E.

COPYRIGHT 1891 GEO H WALKER & CO BOSTON, MASS

Churches are shown thus ⊕ Schools thus ⌂ Cemeteries thus †
County Boundaries are shown thus
Town & City Boundaries when not County Boundaries are shown thus

Railroads & Stations are shown thus
Grade Crossings are shown thus
If the Road goes over the Railroad it is shown thus
If the Road goes under the Railroad it is shown thus

M P S H I R E
SOUTHAMPTON
EASTHAMPTON
NORTHAMPTON
SOUTH HADLEY
HOLYOKE
CHICOPEE
SPRINGFIELD
WESTFIELD
SOUTHWICK
AGAWAM
LONGMEADOW
SUFFIELD
CONNECTICUT
Bunqy Hill
Wolf Hill
Flat Hill
Russellville
White Loaf Mt.
Rock Valley
Bradleys Mt
Ashleyville
Pochassic Mt
Pochassic
The Ledges
West Parish
Westfield P.O.
Cayenne
Jamestown
Fairbank
Little River
Provins Mt
Round Hill
Southwick Hill
Southwick P.O.
Agawam P.O.
Hubbard Corners
Gillotts Cor.
Southampton P.O.
Easthampton P.O.
Mt Tom
Highlands
South Hadley Falls P.O.
Holyoke P.O.
Ehwood
Williamsett P.O.
Chicopee P.O.
Springfield P.O.
Brightwood P.O.
W Springfield P.O.
Millhampton P.O.
Longmeadow P.O.
Mt Shatterack
Mt Tekoa
Falrfield
Easl Farms
West Farms
Montgomery P.O.
Mt Tom
Mt Holyoke
Mt Nonotuck
Mt Sugarloaf
Connecticut River
Westfield River
Manhan River
Mill River
Broad Brook
Fort Brook
Parsonage Brook
Roaring Brook
Agawam River
Scale of Miles
The best Roads in each Town are shown thus
Other Roads are shown thus
Street Railways are shown thus
The names of all places that have a Post Office have P.O. after them
Contour interval 100 feet shown by dotted lines thus
Black figures give heights in feet above mean Sea level
Page 185

CITY OF

Copyright 1894 by Geo. H. Walker & Co.

Scale of Fee

Ward Boundaries are shown thus
The figures give the height above city base
The city base is 106 ft. below top of Holyoke dam

Revised by E. Walther, C. E.

COPYRIGHT 1891 GEO H WALKER & CO BOSTON, MASS

Churches are shown thus ⊕ Schools thus ⊙ Cemeteries thus †
County Boundaries are shown thus
Town & City Boundaries when not County Boundaries are shown thus
Railroads & Stations are shown thus
Grade Crossings are shown thus
If the Road goes over the Railroad it is shown thus
If the Road goes under the Railroad it is shown thus

The best Roads in each Town are shown thus
Other Roads are shown thus
Street Railways are shown thus
The names of all places that have a Post Office have P.O after them

Scale of Miles

Contour interval 100 feet shown by bull lines thus
Black figures give heights in feet above mean Sea level

CITY OF

Geo. H. Walker & Co

Scale of Feet

Surveyed by E.E. Davis C.E.

COPYRIGHT 1891 GEO. H. WALKER & CO. BOSTON, MASS.

Churches are shown thus ⊕ Schools thus ⌂ Cemeteries thus †
County Boundaries are shown thus
Town & City Boundaries when not County Boundaries are shown thus

Railroads & Stations are shown thus
Grade Crossings are shown thus
If the Road goes over the Railroad it is shown thus
If the Road goes under the Railroad it is shown thus

Page 216

The best Roads in each Town are shown thus ——
Other Roads are shown thus ——
Street Railways are shown thus ——
The names of all places that have a Post Office have P.O. after them

Scale of Miles

Contour interval 100 feet shown by buff lines thus
Black figures give heights in feet above mean Sea level

COPYRIGHT 1891 GEO H WALKER & CO BOSTON, MASS.

Churches are shown thus ⊕ Schools thus ◻ Cemeteries thus †
County Boundaries are shown thus
Town & City Boundaries when not County Boundaries are shown thus

Railroads & Stations are shown thus
Grade Crossings are shown thus
If the Road goes over the Railroad it is shown thus
If the Road goes under the Railroad it is shown thus

The best Roads in each Town are shown thus
Other Roads are shown thus
Street Railways are shown thus
The names of all places that have a Post Office have P.O. after them

Scale of Miles

Contour interval 100 feet shown by bold lines thus
Black figures give heights in feet above mean Sea level

COPYRIGHT 1891 GEO H WALKER & CO BOSTON, MASS

Churches are shown thus ⊕ Schools thus ⊙ Cemeteries thus †
County Boundaries are shown thus
Town & City Boundaries when not County Boundaries are shown thus
Railroads & Stations are shown thus
Grade Crossings are shown thus
If the Road goes over the Railroad it is shown thus
If the Road goes under the Railroad it is shown thus

The best Roads in each Town are shown thus
Other Roads are shown thus
Street Railways are shown thus
The names of all places that have a Post Office have P.O after them

Scale of Miles

Contour interval 100 feet shown by buff lines thus
Black figures give heights in feet above mean Sea level

CITY OF

Copyright Geo. H Walker & Co.

Scale of Feet

Surveyed by Geo. A. Murdock, C. E.

COPYRIGHT 1891 GEO H WALKER & CO BOSTON, MASS
Churches are shown thus ● Schools thus ▫ Cemeteries thus †
County Boundaries are shown thus
Town & City Boundaries when not County Boundaries are shown thus
Railroads & Stations are shown thus
Grade Crossings are shown thus
If the Road goes over the Railroad it is shown thus
If the Road goes under the Railroad it is shown thus

The best Roads in each Town are shown thus
Other Roads are shown thus
Street Railways are shown thus
The names of all places that have a Post Office have P.O. after them

Scale of Miles

Contour interval 100 feet shown by buff lines thus
Black figures give heights in feet above mean Sea level